


FINAL Tax Computation Report Clay County

Taxing District APAU - Airport Authority			Equalization Factor 1.0000	
Property Type	Total EAV	Rate Setting EAV	Other Values	
Farm	3,359,450	3,338,636	EZ Value Abated	7,101,929
Residential	33,068,137	29,587,799	EZ Tax Abated	\$7,925.76
Commercial	20,754,347	15,087,114	New Property	667,048
Industrial	12,248,473	8,513,247	TIF Increment	5,801,682
Mineral	11,676	11,676		
State Railroad	990,808	990,808		
Local Railroad	0	0		
County Total	70,432,891	57,529,280		
Total + Overlap	70,432,891	57,529,280		


Fund/Name	Levy Request	Maximum Rate	Calc'ed Rate	Actual Rate	Certified Rate	Total Extension	Total Extension After TIF & EZ	Total Extension w/Overlaps	Percent
001 CORPORATE	29,691	0.0750	0.051610	0.0517	0.0517	\$36,413.80	\$29,742.64	\$29,742.64	46.3262
003 BONDS AND INTEREST	0	0.0000	0.000000	0.0000	0.0000	\$0.00	\$0.00	\$0.00	0.0000
027 AUDIT	2,218	0.0050	0.003855	0.0039	0.0039	\$2,746.88	\$2,243.64	\$2,243.64	3.4946
035 TORT JUDGMENTS, LIABILITY	32,200	0.0000	0.055972	0.0560	0.0560	\$39,442.42	\$32,216.40	\$32,216.40	50.1792
Totals	64,109		0.111437	0.1116	0.1116	\$78,603.10	\$64,202.68	\$64,202.68	100.0000

State of Illinois)
 SS)
 County of Clay)

I, Amy Britton, County Clerk and Recorder for the County of Clay, in the State of Illinois, and keeper of the records pertaining to valuations and taxes, DO HEREBY CERTIFY the attached printouts to be true and complete copies of the 2021 tax levies, equalized assessed values, rates, and extensions for the taxing districts in Clay County which overlap your County. IN TESTIMONY WHEREOF, I have hereunto subscribed my hand and affixed the seal of Clay County, in my office in , on this 27th day of July, 2022



 (SEAL) Amy Britton, County Clerk and Recorder




FINAL Tax Computation Report Clay County

Taxing District CT13 - Clay County			Equalization Factor 1.0000	
Property Type	Total EAV	Rate Setting EAV	Other Values	
Farm	97,150,702	96,525,252	EZ Value Abated	7,118,480
Residential	68,767,016	64,369,925	EZ Tax Abated	\$117,447.78
Commercial	29,499,460	22,190,034	New Property	2,746,182
Industrial	17,393,973	13,648,739	TIF Increment	8,958,721
Mineral	1,478,232	1,478,232		
State Railroad	4,564,850	4,564,850		
Local Railroad	0	0		
County Total	218,854,233	202,777,032		
Total + Overlap	218,854,233	202,777,032		

Fund/Name	Levy Request	Maximum Rate	Calc'ed Rate	Actual Rate	Certified Rate	Total Extension	Total Extension After TIF & EZ	Total Extension w/Overlaps	Percent
001 CORPORATE	728,000	0.3700	0.359015	0.3591	0.3591	\$785,905.55	\$728,172.32	\$728,172.32	21.7650
003 BONDS AND INTEREST	0	0.0000	0.000000	0.0000	0.0000	\$0.00	\$0.00	\$0.00	0.0000
005 I. M. R. F.	928,000	0.0000	0.457646	0.4577	0.4577	\$1,001,695.82	\$928,110.48	\$928,110.48	27.7411
006 COUNTY HIGHWAY	196,500	0.1000	0.096905	0.0970	0.0970	\$212,288.61	\$196,693.72	\$196,693.72	5.8791
008 BRIDGE CONST W/ COUNTY	98,500	0.0500	0.048576	0.0486	0.0486	\$106,363.16	\$98,549.64	\$98,549.64	2.9456
018 MENTAL HEALTH SERVICES	34,000	0.0250	0.016767	0.0168	0.0168	\$36,767.51	\$34,066.54	\$34,066.54	1.0182
020 T.B. SANITARIUM	55,100	0.0320	0.027173	0.0272	0.0272	\$59,528.35	\$55,155.35	\$55,155.35	1.6486
021 FEDERAL AID MATCHING	98,500	0.0500	0.048576	0.0486	0.0486	\$106,363.16	\$98,549.64	\$98,549.64	2.9456
022 COUNTY HEALTH DEPARTMI	121,000	0.0700	0.059672	0.0597	0.0597	\$130,655.98	\$121,057.89	\$121,057.89	3.6184
024 HOSPITAL	1,000	0.0500	0.000493	0.0005	0.0005	\$1,094.27	\$1,013.89	\$1,013.89	0.0303
027 AUDIT	28,000	0.0000	0.013808	0.0139	0.0139	\$30,420.74	\$28,186.01	\$28,186.01	0.8425
035 TORT JUDGMENTS, LIABILIT	395,000	0.0000	0.194795	0.1948	0.1948	\$426,328.05	\$395,009.66	\$395,009.66	11.8068
047 SOCIAL SECURITY	225,000	0.0000	0.110959	0.1110	0.1110	\$242,928.20	\$225,082.51	\$225,082.51	6.7277
059 SPECIAL COUNTY HIGHWAY	164,000	0.0833	0.080877	0.0809	0.0809	\$177,053.07	\$164,046.62	\$164,046.62	4.9033
060 UNEMPLOYMENT INSURANC	5,000	0.0000	0.002466	0.0025	0.0025	\$5,471.36	\$5,069.43	\$5,069.43	0.1515
062 WORKERS COMPENSATION	175,000	0.0000	0.086302	0.0864	0.0864	\$189,090.06	\$175,199.36	\$175,199.36	5.2367
100 CO-OPERATIVE EXTENSION	52,500	0.0500	0.025891	0.0259	0.0259	\$56,683.25	\$52,519.25	\$52,519.25	1.5698
106 MENTALLY DEFICIENT PERS	39,000	0.1000	0.019233	0.0193	0.0193	\$42,238.87	\$39,135.97	\$39,135.97	1.1698
Totals	3,344,100		1.649154	1.6499	1.6499	\$3,610,876.01	\$3,345,618.28	\$3,345,618.28	100.0000

State of Illinois)
 SS)
 County of Clay)



I, Amy Britton, County Clerk and Recorder for the County of Clay, in the State of Illinois, and keeper of the records pertaining to valuations and taxes, DO HEREBY CERTIFY the attached printouts to be true and complete copies of the 2021 tax levies, equalized assessed values, rates, and extensions for the taxing districts in Clay County which overlap your County. IN TESTIMONY WHEREOF, I have hereunto subscribed my hand and affixed the seal of Clay County, in my office in , on this 27th day of July, 2022

Amy Britton
 (SEAL) Amy Britton, County Clerk and Recorder

FINAL Tax Computation Report Clay County

Taxing District CTAM - County Ambulance


Equalization Factor 1.0000

Property Type	Total EAV	Rate Setting EAV	Other Values	
Farm	93,710,853	93,085,403	EZ Value Abated	7,118,480
Residential	67,861,456	63,464,365	EZ Tax Abated	\$2,370.48
Commercial	29,476,752	22,167,326	New Property	2,536,932
Industrial	17,225,793	13,480,559	TIF Increment	8,958,721
Mineral	1,475,991	1,475,991		
State Railroad	4,564,950	4,564,950		
Local Railroad	0	0		
County Total	214,315,795	198,238,594		
Total + Overlap	214,315,795	198,238,594		


Fund/Name	Levy Request	Maximum Rate	Calc'ed Rate	Actual Rate	Certified Rate	Total Extension	Total Extension After TIF & EZ	Total Extension w/Overlaps	Percent
001 CORPORATE	66,000	0.0400	0.033293	0.0333	0.0333	\$71,367.16	\$66,013.45	\$66,013.45	100.0000
Totals	66,000		0.033293	0.0333	0.0333	\$71,367.16	\$66,013.45	\$66,013.45	100.0000

State of Illinois)
 SS)
 County of Clay)

I, Amy Britton, County Clerk and Recorder for the County of Clay, in the State of Illinois, and keeper of the records pertaining to valuations and taxes, DO HEREBY CERTIFY the attached printouts to be true and complete copies of the 2021 tax levies, equalized assessed values, rates, and extensions for the taxing districts in Clay County which overlap your County.
 IN TESTIMONY WHEREOF I have hereunto subscribed my hand and affixed the seal of Clay County, in my office in , on this 27th day of July, 2022



 (SEAL) Amy Britton, County Clerk and Recorder



FINAL Tax Computation Report Clay County

Taxing District FDCC - Clay City Fire District

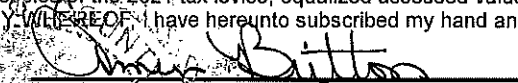

Equalization Factor 1.0000

Property Type	Total EAV	Rate Setting EAV	Other Values	Overlapping County	Overlap EAV
Farm	21,422,903	21,289,124	EZ Value Abated 0	Jasper County	7,097,805
Residential	8,156,745	7,454,378	EZ Tax Abated \$0.00	Wayne County	*2,851,125
Commercial	3,075,481	2,570,470	New Property 465,821	Total	9,948,930
Industrial	181,875	181,875	TIF Increment 1,341,157	<i>* denotes use of estimated EAV</i>	
Mineral	755,816	755,816			
State Railroad	119,833	119,833			
Local Railroad	0	0			
County Total	33,712,653	32,371,496			
Total + Overlap	43,661,583	42,320,426			

Fund/Name	Levy Request	Maximum Rate	Calc'd Rate	Actual Rate	Certified Rate	Total Extension	Total Extension After TIF & EZ	Total Extension w/Overlaps	Percent
001 CORPORATE	86,453	0.2500	0.204282	0.2043	0.2043	\$68,874.95	\$66,134.97	\$86,460.63	87.7954
027 AUDIT	1,000	0.0050	0.002363	0.0024	0.0024	\$809.10	\$776.92	\$1,015.69	1.0314
035 TORT JUDGMENTS, LIABILIT	11,000	0.0000	0.025992	0.0260	0.0260	\$8,765.29	\$8,416.59	\$11,003.31	11.1732
Totals	98,453		0.232637	0.2327	0.2327	\$78,449.34	\$75,328.48	\$98,479.63	100.0000

State of Illinois)
 SS)
 County of Clay)

I, Amy Britton, County Clerk and Recorder for the County of Clay, in the State of Illinois, and keeper of the records pertaining to valuations and taxes, DO HEREBY CERTIFY the attached printouts to be true and complete copies of the 2021 tax levies, equalized assessed values, rates, and extensions for the taxing districts in Clay County which overlap your County. IN TESTIMONY WHEREOF, I have hereunto subscribed my hand and affixed the seal of Clay County, in my office in , on this 27th day of July, 2022


 (SEAL) Amy Britton, County Clerk and Recorder


FINAL Tax Computation Report Clay County

Property Type	Total EAV	Rate Setting EAV
Farm	4,217,748	4,217,748
Residential	724,533	724,533
Commercial	90,905	90,905
Industrial	0	0
Mineral	43,388	43,388
State Railroad	777,538	777,538
Local Railroad	0	0
County Total	5,854,112	5,854,112
Total + Overlap	25,060,748	25,060,748


Equalization Factor 1.0000


Other Values	Overlapping County	Overlap EAV
EZ Value Abated	Effingham County	19,206,636
EZ Tax Abated	Total	19,206,636
New Property	<i>* denotes use of estimated EAV</i>	
TIF Increment		

Fund/Name	Levy Request	Maximum Rate	Calc'ed Rate	Actual Rate	Certified Rate	Total Extension	Total Extension After TIF & EZ	Total Extension w/Overlaps	Percent
001 CORPORATE	87,948	0.4000	0.350939	0.3509	0.3509	\$20,542.08	\$20,542.08	\$87,938.16	82.9746
027 AUDIT	1,239	0.0050	0.004944	0.0049	0.0049	\$286.85	\$286.85	\$1,227.98	1.1587
035 TORT JUDGMENTS, LIABILIT	13,000	0.0000	0.051874	0.0519	0.0519	\$3,038.28	\$3,038.28	\$13,006.53	12.2724
062 WORKERS COMPENSATION	3,800	0.0000	0.015163	0.0152	0.0152	\$889.83	\$889.83	\$3,809.23	3.5943
Totals	105,987		0.422920	0.4229	0.4229	\$24,757.04	\$24,757.04	\$105,981.90	100.0000

State of Illinois)
 SS)
 County of Clay)

I, Amy Britton, County Clerk and Recorder for the County of Clay, in the State of Illinois, and keeper of the records pertaining to valuations and taxes, DO HEREBY CERTIFY the attached printouts to be true and complete copies of the 2021 tax levies, equalized assessed values, rates, and extensions for the taxing districts in Clay County which overlap your County. IN TESTIMONY WHEREOF, I have hereunto subscribed my hand and affixed the seal of Clay County, in my office in , on this 27th day of July, 2022


 (SEAL) Amy Britton, County Clerk and Recorder



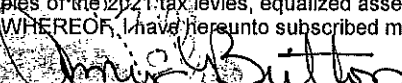
FINAL Tax Computation Report Clay County


Taxing District FDFA - Farina Fire District			Equalization Factor 1.0000				
Property Type	Total EAV	Rate Setting EAV	Other Values		Overlapping County	Overlap EAV	
Farm	3,439,849	3,439,849	EZ Value Abated	0	Effingham County	820,290	
Residential	905,560	905,560	EZ Tax Abated	\$0.00	Fayette County	16,182,656	
Commercial	22,708	22,708	New Property	209,250	Marion County	4,186,621	
Industrial	168,180	168,180	TIF Increment	0	Total	21,189,567	
Mineral	2,241	2,241			<i>* denotes use of estimated EAV</i>		
State Railroad	405,985	405,985					
Local Railroad	0	0					
County Total	4,944,523	4,944,523					
Total + Overlap	26,134,090	26,134,090					

Fund/Name	Levy Request	Maximum Rate	Calc'ed Rate	Actual Rate	Certified Rate	Total Extension	Total Extension After TIF & EZ	Total Extension w/Overlaps	Percent
001 CORPORATE	57,650	0.3000	0.220593	0.2206	0.2206	\$10,907.62	\$10,907.62	\$57,651.80	72.0680
027 AUDIT	600	0.0050	0.002296	0.0023	0.0023	\$113.72	\$113.72	\$601.08	0.7514
035 TORT JUDGMENTS, LIABILIT	8,000	0.0000	0.030611	0.0306	0.0306	\$1,513.02	\$1,513.02	\$7,997.03	9.9967
062 WORKERS COMPENSATION	750	0.0000	0.002870	0.0029	0.0029	\$143.39	\$143.39	\$757.89	0.9474
064 AMBULANCE	13,000	0.3000	0.049744	0.0497	0.0497	\$2,457.43	\$2,457.43	\$12,988.64	16.2365
Totals	80,000		0.306114	0.3061	0.3061	\$15,135.18	\$15,135.18	\$79,996.44	100.0000

State of Illinois)
 SS)
 County of Clay)

I, Amy Britton, County Clerk and Recorder for the County of Clay, in the State of Illinois, and keeper of the records pertaining to valuations and taxes, DO HEREBY CERTIFY the attached printouts to be true and complete copies of the 2021 tax levies, equalized assessed values, rates, and extensions for the taxing districts in Clay County which overlap your County. IN TESTIMONY WHEREOF, I have hereunto subscribed my hand and affixed the seal of Clay County, in my office in , on this 27th day of July, 2022


 (SEAL) Amy Britton, County Clerk and Recorder




FINAL Tax Computation Report Clay County


Taxing District FDHS - Har-Stan Fire District			Equalization Factor 1.0000	
Property Type	Total EAV	Rate Setting EAV	Other Values	
Farm	14,049,491	14,049,491	EZ Value Abated	0
Residential	10,637,969	10,637,969	EZ Tax Abated	\$0.00
Commercial	1,476,993	1,476,993	New Property	170,352
Industrial	4,289,324	4,289,324	TIF Increment	0
Mineral	184,365	184,365		
State Railroad	1,108,241	1,108,241		
Local Railroad	0	0		
County Total	31,746,383	31,746,383		
Total + Overlap	31,746,383	31,746,383		

Fund/Name	Levy Request	Maximum Rate	Calc'ed Rate	Actual Rate	Certified Rate	Total Extension	Total Extension After TIF & EZ	Total Extension w/Overlaps	Percent
001 CORPORATE	46,404	0.2000	0.146171	0.1462	0.1462	\$46,413.21	\$46,413.21	\$46,413.21	80.8182
027 AUDIT	995	0.0050	0.003134	0.0032	0.0032	\$1,015.88	\$1,015.88	\$1,015.88	1.7689
035 TORT JUDGMENTS, LIABILIT	10,000	0.0000	0.031500	0.0315	0.0315	\$10,000.11	\$10,000.11	\$10,000.11	17.4129
Totals	57,399		0.180805	0.1809	0.1809	\$57,429.20	\$57,429.20	\$57,429.20	100.0000

State of Illinois)
 SS)
 County of Clay)

I, Amy Britton, County Clerk and Recorder for the County of Clay, in the State of Illinois, and keeper of the records pertaining to valuations and taxes, DO HEREBY CERTIFY the attached printouts to be true and complete copies of the 2021 tax levies, equalized assessed values, rates, and extensions for the taxing districts in Clay County which overlap your County. IN TESTIMONY WHEREOF, I have hereunto subscribed my hand and affixed the seal of Clay County, in my office in , on this 27th day of July, 2022


 (SEAL) Amy Britton, County Clerk and Recorder



FINAL Tax Computation Report Clay County

Taxing District FDNC - North Clay Fire District

Equalization Factor 1.0000

Property Type	Total EAV	Rate Setting EAV
Farm	37,833,818	37,362,961
Residential	13,559,587	13,345,201
Commercial	4,705,648	3,583,602
Industrial	144,138	134,130
Mineral	421,967	421,967
State Railroad	269,856	269,856
Local Railroad	0	0
County Total	56,935,014	55,117,717
Total + Overlap	62,194,720	60,377,423

Other Values	
EZ Value Abated	0
EZ Tax Abated	\$0.00
New Property	901,740
TIF Increment	1,817,297

Overlapping County	Overlap EAV
Effingham County	5,259,706
Total	5,259,706


* denotes use of estimated EAV

Fund/Name	Levy Request	Maximum Rate	Calc'ed Rate	Actual Rate	Certified Rate	Total Extension	Total Extension After TIF & EZ	Total Extension w/Overlaps	Percent
001 CORPORATE	68,060	0.3000	0.112724	0.1127	0.1127	\$64,165.76	\$62,117.67	\$68,045.36	81.5484
027 AUDIT	1,090	0.0050	0.001805	0.0018	0.0018	\$1,024.83	\$992.12	\$1,086.79	1.3025
035 TORT JUDGMENTS, LIABILIT	14,310	0.0000	0.023701	0.0237	0.0237	\$13,493.60	\$13,062.90	\$14,309.45	17.1491
Totals	83,460		0.138230	0.1382	0.1382	\$78,684.19	\$76,172.69	\$83,441.60	100.0000

State of Illinois)
 SS)
 County of Clay)

I, Amy Britton, County Clerk and Recorder for the County of Clay, in the State of Illinois, and keeper of the records pertaining to valuations and taxes, DO HEREBY CERTIFY the attached printouts to be true and complete copies of the 2021 tax levies, equalized assessed values, rates, and extensions for the taxing districts in Clay County which overlap your County. IN TESTIMONY WHEREOF, I have hereunto subscribed my hand and affixed the seal of Clay County, in my office in , on this 27th day of July, 2022

(SEAL) Amy Britton, County Clerk and Recorder



FINAL Tax Computation Report Clay County

Taxing District FDXE - Xenia Fire District


Equalization Factor 1.0000


Property Type	Total EAV	Rate Setting EAV	Other Values		Overlapping County	Overlap EAV
Farm	15,691,177	15,691,177	EZ Value Abated	0	Wayne County	*3,585,246
Residential	4,770,874	4,770,874	EZ Tax Abated	\$0.00	Total	3,585,246
Commercial	604,048	604,048	New Property	277,231	<i>* denotes use of estimated EAV</i>	
Industrial	361,983	361,983	TIF Increment	0		
Mineral	70,455	70,455				
State Railroad	1,644,920	1,644,920				
Local Railroad	0	0				
County Total	23,143,457	23,143,457				
Total + Overlap	26,728,703	26,728,703				

Fund/Name	Levy Request	Maximum Rate	Calc'ed Rate	Actual Rate	Certified Rate	Total Extension	Total Extension After TIF & EZ	Total Extension w/Overlaps	Percent
001 CORPORATE	55,588	0.2750	0.207971	0.2080	0.2080	\$48,138.39	\$48,138.39	\$55,595.70	80.2779
027 AUDIT	1,150	0.0050	0.004303	0.0043	0.0043	\$995.17	\$995.17	\$1,149.33	1.6596
035 TORT JUDGMENTS, LIABILIT	12,500	0.0000	0.046766	0.0468	0.0468	\$10,831.14	\$10,831.14	\$12,509.03	18.0625
Totals	69,238		0.259040	0.2591	0.2591	\$59,964.70	\$59,964.70	\$69,254.06	100.0000

State of Illinois)
 SS)
 County of Clay)

I, Amy Britton, County Clerk and Recorder for the County of Clay, in the State of Illinois, and keeper of the records pertaining to valuations and taxes, DO HEREBY CERTIFY the attached printouts to be true and complete copies of the 2021 tax levies, equalized assessed values, rates, and extensions for the taxing districts in Clay County which overlap your County. IN TESTIMONY WHEREOF, I have hereunto subscribed my hand and affixed the seal of Clay County, in my office in , on this 27th day of July, 2022


 (SEAL) Amy Britton, County Clerk and Recorder



FINAL Tax Computation Report Clay County

Taxing District J517 - Lakeland Jr College

Equalization Factor 1.0000

Property Type	Total EAV	Rate Setting EAV
Farm	19,233,468	19,233,468
Residential	4,358,486	4,358,486
Commercial	330,464	330,464
Industrial	169,993	169,993
Mineral	349,454	349,454
State Railroad	1,105,048	1,105,048
Local Railroad	0	0
County Total	25,546,913	25,546,913
Total + Overlap	3,482,691,783	3,482,691,783

Other Values	
EZ Value Abated	0
EZ Tax Abated	\$0.00
New Property	663,301
TIF Increment	0

Overlapping County	Overlap EAV
Christian County	84,086,809
Clark County	285,399,325
Coles County	772,308,867
Crawford County	38,660
Cumberland County	198,394,733
Douglas County	96,961,529
Edgar County	283,784,983
Effingham County	859,249,748
Fayette County	152,716,006
Jasper County	23,446,512
Macon County	4,813,412
Montgomery County	3,843,430
Moultrie County	293,344,691
Shelby County	398,756,165
Total	3,457,144,870

** denotes use of estimated EAV*

Fund/Name	Levy Request	Maximum Rate	Calc'ed Rate	Actual Rate	Certified Rate	Total Extension	Total Extension After TIF & EZ	Total Extension w/Overlaps	Percent
003 BONDS AND INTEREST	6,598,875	0.0000	0.189476	0.1895	0.1895	\$48,411.40	\$48,411.40	\$6,599,700.93	31.4890
027 AUDIT	175,000	0.0050	0.005025	0.0050	0.0050	\$1,277.35	\$1,277.35	\$174,134.59	0.8308
035 TORT JUDGMENTS, LIABILIT	1,892,000	0.0000	0.054326	0.0543	0.0543	\$13,871.97	\$13,871.97	\$1,891,101.64	9.0229
047 SOCIAL SECURITY	0	0.0000	0.000000	0.0000	0.0000	\$0.00	\$0.00	\$0.00	0.0000
060 UNEMPLOYMENT INSURANC	0	0.0000	0.000000	0.0000	0.0000	\$0.00	\$0.00	\$0.00	0.0000
062 WORKERS COMPENSATION	0	0.0000	0.000000	0.0000	0.0000	\$0.00	\$0.00	\$0.00	0.0000
136 OPERATIONS & MAINTENAN	876,000	0.0250	0.025153	0.0250	0.0250	\$6,386.73	\$6,386.73	\$870,672.95	4.1542
141 HLTH/SFTY/HANDICAP ACCE	1,720,000	0.0500	0.049387	0.0494	0.0494	\$12,620.18	\$12,620.18	\$1,720,449.74	8.2087
143 MEDICARE	441,000	0.0000	0.012663	0.0127	0.0127	\$3,244.46	\$3,244.46	\$442,301.86	2.1103
149 STATEWIDE AVERAGE ADDI	3,889,000	0.1109	0.111667	0.1109	0.1109	\$28,331.53	\$28,331.53	\$3,862,305.19	18.4280
159 EDUCATIONAL PURPOSES	5,435,000	0.1550	0.156058	0.1550	0.1550	\$39,597.72	\$39,597.72	\$5,398,172.26	25.7561
Totals	21,026,875		0.603755	0.6018	0.6018	\$153,741.34	\$153,741.34	\$20,958,839.16	100.0000


State of Illinois)

SS)

County of Clay)

I, Amy Britton, County Clerk and Recorder for the County of Clay, in the State of Illinois, and keeper of the records pertaining to valuations and taxes, DO HEREBY CERTIFY the attached printouts to be true and complete copies of the 2021 tax/levies, equalized assessed values, rates, and extensions for the taxing districts in Clay County which overlap your County.

IN TESTIMONY WHEREOF, I have hereunto subscribed my hand and affixed the seal of Clay County, in my office in , on this 27th day of July, 2022



(SEAL) Amy Britton, County Clerk and Recorder

FINAL Tax Computation Report Clay County

Taxing District J529 - Olney Jr College

Equalization Factor 1.0000

Property Type	Total EAV	Rate Setting EAV
Farm	77,917,234	77,291,784
Residential	64,408,530	60,445,600
Commercial	29,168,996	24,811,530
Industrial	17,223,980	15,342,000
Mineral	1,128,778	1,128,778
State Railroad	3,459,802	3,459,802
Local Railroad	0	0
County Total	193,307,320	182,479,494
Total + Overlap	1,808,247,206	1,797,419,380

Other Values	
EZ Value Abated	1,863,258
EZ Tax Abated	\$8,021.33
New Property	2,082,881
TIF Increment	8,964,568


Overlapping County	Overlap EAV
Clark County	7,640,947
Crawford County	509,028,014
Cumberland County	74,214
Edwards County	*84,605,020
Hamilton County	*750,105
Jasper County	192,550,859
Lawrence County	*164,595,384
Richland County	260,065,570
Wabash County	*168,722,481
Wayne County	*165,638,587
White County	61,268,705
Total	1,614,939,886

* denotes use of estimated EAV

Fund/Name	Levy Request	Maximum Rate	Calc'ed Rate	Actual Rate	Certified Rate	Total Extension	Total Extension After TIF & EZ	Total Extension w/Overlaps	Percent
003 BONDS AND INTEREST	1,934,211	0.0000	0.107610	0.1076	0.1076	\$207,998.68	\$196,347.94	\$1,934,023.25	24.9942
027 AUDIT	70,000	0.0050	0.003895	0.0039	0.0039	\$7,538.99	\$7,116.70	\$70,099.36	0.9059
032 FIRE PREV/SFTY/ENERGY	200,000	0.0500	0.011127	0.0111	0.0111	\$21,457.11	\$20,255.22	\$199,513.55	2.5784
035 TORT JUDGMENTS, LIABILIT	750,000	0.0000	0.041727	0.0417	0.0417	\$80,609.15	\$76,093.95	\$749,523.88	9.6864
047 SOCIAL SECURITY	240,000	0.0000	0.013353	0.0134	0.0134	\$25,903.18	\$24,452.25	\$240,854.20	3.1127
060 UNEMPLOYMENT INSURANC	0	0.0000	0.000000	0.0000	0.0000	\$0.00	\$0.00	\$0.00	0.0000
062 WORKERS COMPENSATION	50,000	0.0000	0.002782	0.0028	0.0028	\$5,412.60	\$5,109.43	\$50,327.74	0.6504
136 OPERATIONS & MAINTENAN	1,375,000	0.0750	0.076499	0.0750	0.0750	\$144,980.49	\$136,859.62	\$1,348,064.54	17.4216
159 EDUCATIONAL PURPOSES	3,175,000	0.1750	0.176642	0.1750	0.1750	\$338,287.81	\$319,339.11	\$3,145,483.92	40.6504
Totals	7,794,211		0.433635	0.4305	0.4305	\$832,188.01	\$785,574.22	\$7,737,890.44	100.0000

State of Illinois)
 SS)
 County of Clay)

I, Amy Britton, County Clerk and Recorder for the County of Clay, in the State of Illinois, and keeper of the records pertaining to valuations and taxes, DO HEREBY CERTIFY the attached printouts to be true and complete copies of the 2021 tax levies, equalized assessed values, rates, and extensions for the taxing districts in Clay County which overlap your County. IN TESTIMONY WHEREOF, I have hereunto subscribed my hand and affixed the seal of Clay County, in my office in , on this 27th day of July, 2022



FINAL Tax Computation Report Clay County

Taxing District MBHP - HOS-BG-PIX MTA

Equalization Factor 1.0000

Property Type	Total EAV	Rate Setting EAV	Other Values	
Farm	24,278,180	24,278,180	EZ Value Abated	0
Residential	3,924,729	3,924,729	EZ Tax Abated	\$0.00
Commercial	713,263	713,263	New Property	423,955
Industrial	105,577	105,577	TIF Increment	0
Mineral	487,409	487,409		
State Railroad	0	0		
Local Railroad	0	0		
County Total	29,509,158	29,509,158		
Total + Overlap	29,509,158	29,509,158		


Fund/Name	Levy Request	Maximum Rate	Calc'ed Rate	Actual Rate	Certified Rate	Total Extension	Total Extension After TIF & EZ	Total Extension w/Overlaps	Percent
147 ASSESSING PURPOSES	14,280	0.0000	0.048392	0.0484	0.0484	\$14,282.43	\$14,282.43	\$14,282.43	100.0000
Totals	14,280		0.048392	0.0484	0.0484	\$14,282.43	\$14,282.43	\$14,282.43	100.0000

State of Illinois)
 SS)
 County of Clay)

I, Amy Britton, County Clerk and Recorder for the County of Clay, in the State of Illinois, and keeper of the records pertaining to valuations and taxes, DO HEREBY CERTIFY the attached printouts to be true and complete copies of the 2021 tax levies, equalized assessed values, rates, and extensions for the taxing districts in Clay County which overlap your County. IN TESTIMONY WHEREOF, I have hereunto subscribed my hand and affixed the seal of Clay County, in my office in , on this 27th day of July, 2022

Amy Britton

(SEAL) Amy Britton, County Clerk and Recorder



FINAL Tax Computation Report Clay County

Taxing District MBOL - Blair-Osk-Lar MTA

Equalization Factor 1.0000

Property Type	Total EAV	Rate Setting EAV	Other Values	
Farm	21,663,259	21,663,259	EZ Value Abated	0
Residential	4,865,593	4,865,593	EZ Tax Abated	\$0.00
Commercial	364,335	364,335	New Property	687,051
Industrial	168,180	168,180	TIF Increment	0
Mineral	45,629	45,629		
State Railroad	1,453,379	1,453,379		
Local Railroad	0	0		
County Total	28,560,375	28,560,375		
Total + Overlap	28,560,375	28,560,375		


Fund/Name	Levy Request	Maximum Rate	Calc'ed Rate	Actual Rate	Certified Rate	Total Extension	Total Extension After TIF & EZ	Total Extension w/Overlaps	Percent
147 ASSESSING PURPOSES	29,476	0.0000	0.103206	0.1033	0.1033	\$29,502.87	\$29,502.87	\$29,502.87	100.0000
Totals	29,476		0.103206	0.1033	0.1033	\$29,502.87	\$29,502.87	\$29,502.87	100.0000

State of Illinois)
 SS)
 County of Clay)

I, Amy Britton, County Clerk and Recorder for the County of Clay, in the State of Illinois, and keeper of the records pertaining to valuations and taxes, DO HEREBY CERTIFY the attached printouts to be true and complete copies of the 2021 tax levies, equalized assessed values, rates, and extensions for the taxing districts in Clay County which overlap your County. IN TESTIMONY WHEREOF, I have hereunto subscribed my hand and affixed the seal of Clay County, in my office in , on this 27th day of July, 2022

Amy Britton

(SEAL) Amy Britton, County Clerk and Recorder



FINAL Tax Computation Report Clay County

Taxing District MSCC - Stanford-CC MTA

Equalization Factor 1.0000

Property Type	Total EAV	Rate Setting EAV	Other Values	
Farm	17,102,121	16,962,470	EZ Value Abated	0
Residential	8,293,557	7,576,324	EZ Tax Abated	\$0.00
Commercial	4,747,599	4,238,154	New Property	439,510
Industrial	11,986,332	11,986,332	TIF Increment	1,366,329
Mineral	812,527	812,527		
State Railroad	598,551	598,551		
Local Railroad	0	0		
County Total	43,540,687	42,174,358		
Total + Overlap	43,540,687	42,174,358		


Fund/Name	Levy Request	Maximum Rate	Calc'ed Rate	Actual Rate	Certified Rate	Total Extension	Total Extension After TIF & EZ	Total Extension w/Overlaps	Percent
147 ASSESSING PURPOSES	15,000	0.0000	0.035567	0.0356	0.0356	\$15,500.48	\$15,014.07	\$15,014.07	100.0000
Totals	15,000		0.035567	0.0356	0.0356	\$15,500.48	\$15,014.07	\$15,014.07	100.0000

State of Illinois)
 SS)
 County of Clay)

I, Amy Britton, County Clerk and Recorder for the County of Clay, in the State of Illinois, and keeper of the records pertaining to valuations and taxes, DO HEREBY CERTIFY the attached printouts to be true and complete copies of the 2021 tax levies, equalized assessed values, rates, and extensions for the taxing districts in Clay County which overlap your County. IN TESTIMONY WHEREOF, I have hereunto subscribed my hand and affixed the seal of Clay County, in my office in , on this 27th day of July, 2022



(SEAL) Amy Britton, County Clerk and Recorder



FINAL Tax Computation Report Clay County

Taxing District MXSO - Xenia-Songer MTA

Equalization Factor 1.0000


Property Type	Total EAV	Rate Setting EAV
Farm	11,462,009	11,462,009
Residential	3,881,169	3,881,169
Commercial	573,269	573,269
Industrial	361,983	361,983
Mineral	70,455	70,455
State Railroad	1,503,338	1,503,338
Local Railroad	0	0
County Total	17,852,223	17,852,223
Total + Overlap	17,852,223	17,852,223

Other Values	
EZ Value Abated	0
EZ Tax Abated	\$0.00
New Property	196,156
TIF Increment	0


Fund/Name	Levy Request	Maximum Rate	Calc'ed Rate	Actual Rate	Certified Rate	Total Extension	Total Extension After TIF & EZ	Total Extension w/Overlaps	Percent
147 ASSESSING PURPOSES	12,146	0.0000	0.068036	0.0681	0.0681	\$12,157.36	\$12,157.36	\$12,157.36	100.0000
Totals	12,146		0.068036	0.0681	0.0681	\$12,157.36	\$12,157.36	\$12,157.36	100.0000

State of Illinois)
 SS)
 County of Clay)

I, Amy Britton, County Clerk and Recorder for the County of Clay, in the State of Illinois, and keeper of the records pertaining to valuations and taxes, DO HEREBY CERTIFY the attached printouts to be true and complete copies of the 2021 tax levies, equalized assessed values, rates, and extensions for the taxing districts in Clay County which overlap your County. IN TESTIMONY WHEREOF, I have hereunto subscribed my hand and affixed the seal of Clay County, in my office in , on this 27th day of July, 2022



(SEAL) Amy Britton, County Clerk and Recorder



FINAL Tax Computation Report Clay County

Taxing District PKNC - North Clay Park District

Equalization Factor 1.0000

Property Type	Total EAV	Rate Setting EAV	Other Values	
Farm	44,323,403	43,852,546	EZ Value Abated	0
Residential	15,060,991	14,846,605	EZ Tax Abated	\$0.00
Commercial	4,747,654	3,625,608	New Property	1,057,146
Industrial	312,318	302,310	TIF Increment	1,817,297
Mineral	417,055	417,055		
State Railroad	1,453,379	1,453,379		
Local Railroad	0	0		
County Total	66,314,800	64,497,503		
Total + Overlap	66,314,800	64,497,503		


Fund/Name	Levy Request	Maximum Rate	Calc'ed Rate	Actual Rate	Certified Rate	Total Extension	Total Extension After TIF & EZ	Total Extension w/Overlaps	Percent
001 CORPORATE	45,687	0.1000	0.070835	0.0709	0.0709	\$47,017.19	\$45,728.73	\$45,728.73	57.2236
027 AUDIT	2,000	0.0050	0.003101	0.0032	0.0032	\$2,122.07	\$2,063.92	\$2,063.92	2.5827
035 TORT JUDGMENTS, LIABILIT	2,000	0.0000	0.003101	0.0032	0.0032	\$2,122.07	\$2,063.92	\$2,063.92	2.5827
122 RECREATION	27,000	0.0750	0.041862	0.0419	0.0419	\$27,785.90	\$27,024.45	\$27,024.45	33.8176
125 PAVING & LIGHTING, STREE	3,000	0.0050	0.004651	0.0047	0.0047	\$3,116.80	\$3,031.38	\$3,031.38	3.7934
Totals	79,687		0.123550	0.1239	0.1239	\$82,164.03	\$79,912.40	\$79,912.40	100.0000

State of Illinois)
 SS)
 County of Clay)

I, Amy Britton, County Clerk and Recorder for the County of Clay, in the State of Illinois, and keeper of the records pertaining to valuations and taxes, DO HEREBY CERTIFY the attached printouts to be true and complete copies of the 2021 tax levies, equalized assessed values, rates, and extensions for the taxing districts in Clay County which overlap your County. IN TESTIMONY WHEREOF, I have hereunto subscribed my hand and affixed the seal of Clay County, in my office in , on this 27th day of July, 2022

Amy Britton

(SEAL) Amy Britton, County Clerk and Recorder



FINAL Tax Computation Report Clay County

Taxing District TT01 - Larkinsburg Township

Equalization Factor 1.0000

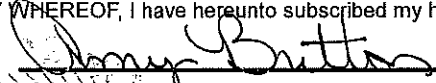
Property Type	Total EAV	Rate Setting EAV
Farm	6,069,508	6,069,508
Residential	1,536,411	1,536,411
Commercial	113,613	113,613
Industrial	168,180	168,180
Mineral	44,962	44,962
State Railroad	940,092	940,092
Local Railroad	0	0
County Total	8,872,766	8,872,766
Total + Overlap	8,872,766	8,872,766

Other Values	
EZ Value Abated	0
EZ Tax Abated	\$0.00
New Property	237,021
TIF Increment	0

Fund/Name	Levy Request	Maximum Rate	Calc'ed Rate	Actual Rate	Certified Rate	Total Extension	Total Extension After TIF & EZ	Total Extension w/Overlaps	Percent
001 CORPORATE	39,382	0.4500	0.443853	0.4439	0.4439	\$39,386.21	\$39,386.21	\$39,386.21	73.0219
010 EQUIPMENT AND BUILDING	0	0.0350	0.000000	0.0000	0.0000	\$0.00	\$0.00	\$0.00	0.0000
017 CEMETERY	13,127	0.1500	0.147947	0.1480	0.1480	\$13,131.69	\$13,131.69	\$13,131.69	24.3461
027 AUDIT	438	0.0050	0.004937	0.0050	0.0050	\$443.64	\$443.64	\$443.64	0.8225
035 TORT JUDGMENTS, LIABILIT	100	0.0000	0.001127	0.0012	0.0012	\$106.47	\$106.47	\$106.47	0.1974
047 SOCIAL SECURITY	100	0.0000	0.001127	0.0012	0.0012	\$106.47	\$106.47	\$106.47	0.1974
054 GENERAL ASSISTANCE	763	0.1000	0.008599	0.0086	0.0086	\$763.06	\$763.06	\$763.06	1.4147
Totals	53,910		0.607590	0.6079	0.6079	\$53,937.54	\$53,937.54	\$53,937.54	100.0000

State of Illinois)
 SS)
 County of Clay)

I, Amy Britton, County Clerk and Recorder for the County of Clay, in the State of Illinois, and keeper of the records pertaining to valuations and taxes, DO HEREBY CERTIFY the attached printouts to be true and complete copies of the 2021 tax levies, equalized assessed values, rates, and extensions for the taxing districts in Clay County which overlap your County. IN TESTIMONY WHEREOF, I have hereunto subscribed my hand and affixed the seal of Clay County, in my office in , on this 27th day of July, 2022



 (SEAL) Amy Britton, County Clerk and Recorder



FINAL Tax Computation Report Clay County

Taxing District TT01R - Larkinsburg Road District

Equalization Factor 1.0000

Property Type	Total EAV	Rate Setting EAV
Farm	6,069,508	6,069,508
Residential	1,536,411	1,536,411
Commercial	113,613	113,613
Industrial	168,180	168,180
Mineral	44,962	44,962
State Railroad	940,092	940,092
Local Railroad	0	0
County Total	8,872,766	8,872,766
Total + Overlap	8,872,766	8,872,766


Other Values	
EZ Value Abated	0
EZ Tax Abated	\$0.00
New Property	237,021
TIF Increment	0

Road and Bridge Transfer		
Municipality	Fund	Amount Extended
VCIO - Iola Village	007	\$1,361.79
Total		\$1,361.79


Fund/Name	Levy Request	Maximum Rate	Calc'ed Rate	Actual Rate	Certified Rate	Total Extension	Total Extension After TIF & EZ	Total Extension w/Overlaps	Percent
007 ROAD AND BRIDGE	26,903	0.3300	0.303209	0.3033	0.3033	\$26,911.10	\$26,911.10	\$26,911.10	55.5189
008 BRIDGE CONST W/ COUNTY	4,080	0.0500	0.045983	0.0460	0.0460	\$4,081.47	\$4,081.47	\$4,081.47	8.4203
009 PERMANENT ROAD	14,615	0.1670	0.164718	0.1648	0.1648	\$14,622.32	\$14,622.32	\$14,622.32	30.1666
010 EQUIPMENT AND BUILDING	2,854	0.0350	0.032166	0.0322	0.0322	\$2,857.03	\$2,857.03	\$2,857.03	5.8942
Totals	48,452		0.546076	0.5463	0.5463	\$48,471.92	\$48,471.92	\$48,471.92	100.0000

State of Illinois)
 SS)
 County of Clay)

I, Amy Britton, County Clerk and Recorder for the County of Clay, in the State of Illinois, and keeper of the records pertaining to valuations and taxes, DO HEREBY CERTIFY the attached printouts to be true and complete copies of the 2021 tax levies, equalized assessed values, rates, and extensions for the taxing districts in Clay County which overlap your County. IN TESTIMONY WHEREOF, I have hereunto subscribed my hand and affixed the seal of Clay County, in my office in , on this 27th day of July, 2022



(SEAL) Amy Britton, County Clerk and Recorder



FINAL Tax Computation Report Clay County

Taxing District TT02 - Blair Township

Equalization Factor 1.0000

Property Type	Total EAV	Rate Setting EAV
Farm	7,920,092	7,920,092
Residential	2,455,275	2,455,275
Commercial	209,959	209,959
Industrial	0	0
Mineral	0	0
State Railroad	0	0
Local Railroad	0	0
County Total	10,585,326	10,585,326
Total + Overlap	10,585,326	10,585,326

Other Values	
EZ Value Abated	0
EZ Tax Abated	\$0.00
New Property	276,620
TIF Increment	0


Fund/Name	Levy Request	Maximum Rate	Calc'ed Rate	Actual Rate	Certified Rate	Total Extension	Total Extension After TIF & EZ	Total Extension w/Overlaps	Percent
001 CORPORATE	30,018	0.4500	0.283581	0.2836	0.2836	\$30,019.98	\$30,019.98	\$30,019.98	63.5021
017 CEMETERY	10,306	0.1500	0.097361	0.0974	0.0974	\$10,310.11	\$10,310.11	\$10,310.11	21.8092
027 AUDIT	211	0.0050	0.001993	0.0020	0.0020	\$211.71	\$211.71	\$211.71	0.4478
035 TORT JUDGMENTS, LIABILIT	2,202	0.0000	0.020802	0.0209	0.0209	\$2,212.33	\$2,212.33	\$2,212.33	4.6798
047 SOCIAL SECURITY	4,303	0.0000	0.040651	0.0407	0.0407	\$4,308.23	\$4,308.23	\$4,308.23	9.1133
054 GENERAL ASSISTANCE	211	0.1000	0.001993	0.0020	0.0020	\$211.71	\$211.71	\$211.71	0.4478
Totals	47,251		0.446381	0.4466	0.4466	\$47,274.07	\$47,274.07	\$47,274.07	100.0000

State of Illinois)
 SS)
 County of Clay)

I, Amy Britton, County Clerk and Recorder for the County of Clay, in the State of Illinois, and keeper of the records pertaining to valuations and taxes, DO HEREBY CERTIFY the attached printouts to be true and complete copies of the 2021 tax levies, equalized assessed values, rates, and extensions for the taxing districts in Clay County which overlap your County. IN TESTIMONY WHEREOF, I have hereunto subscribed my hand and affixed the seal of Clay County, in my office in , on this 27th day of July, 2022

Amy Britton

 (SEAL) Amy Britton, County Clerk and Recorder



FINAL Tax Computation Report Clay County

Taxing District TT02R - Blair Road District

Equalization Factor 1.0000


Property Type	Total EAV	Rate Setting EAV
Farm	7,920,092	7,920,092
Residential	2,455,275	2,455,275
Commercial	209,959	209,959
Industrial	0	0
Mineral	0	0
State Railroad	0	0
Local Railroad	0	0
County Total	10,585,326	10,585,326
Total + Overlap	10,585,326	10,585,326

Other Values	
EZ Value Abated	0
EZ Tax Abated	\$0.00
New Property	276,620
TIF Increment	0


Fund/Name	Levy Request	Maximum Rate	Calc'ed Rate	Actual Rate	Certified Rate	Total Extension	Total Extension After TIF & EZ	Total Extension w/Overlaps	Percent
007 ROAD AND BRIDGE	31,200	0.3300	0.294748	0.2948	0.2948	\$31,205.54	\$31,205.54	\$31,205.54	57.1207
008 BRIDGE CONST W/ COUNTY	3,903	0.0500	0.036872	0.0369	0.0369	\$3,905.99	\$3,905.99	\$3,905.99	7.1498
009 PERMANENT ROAD	16,710	0.1670	0.157860	0.1579	0.1579	\$16,714.23	\$16,714.23	\$16,714.23	30.5948
010 EQUIPMENT AND BUILDING	2,802	0.0350	0.026471	0.0265	0.0265	\$2,805.11	\$2,805.11	\$2,805.11	5.1347
Totals	54,615		0.515951	0.5161	0.5161	\$54,630.87	\$54,630.87	\$54,630.87	100.0000

State of Illinois)
 SS)
 County of Clay)

I, Amy Britton, County Clerk and Recorder for the County of Clay, in the State of Illinois, and keeper of the records pertaining to valuations and taxes, DO HEREBY CERTIFY the attached printouts to be true and complete copies of the 2021 tax levies, equalized assessed values, rates, and extensions for the taxing districts in Clay County which overlap your County.
 IN TESTIMONY WHEREOF, I have hereunto subscribed my hand and affixed the seal of Clay County, in my office in , on this 27th day of July, 2022



 (SEAL) Amy Britton, County Clerk and Recorder



FINAL Tax Computation Report Clay County

Taxing District TT03 - Bible Grove Township

Equalization Factor 1.0000

Property Type	Total EAV	Rate Setting EAV
Farm	7,476,906	7,476,906
Residential	1,162,646	1,162,646
Commercial	87,657	87,657
Industrial	1,813	1,813
Mineral	365,146	365,146
State Railroad	0	0
Local Railroad	0	0
County Total	9,094,168	9,094,168
Total + Overlap	9,094,168	9,094,168


Other Values	
EZ Value Abated	0
EZ Tax Abated	\$0.00
New Property	130,973
TIF Increment	0

Fund/Name	Levy Request	Maximum Rate	Calc'ed Rate	Actual Rate	Certified Rate	Total Extension	Total Extension After TIF & EZ	Total Extension w/Overlaps	Percent
001 CORPORATE	34,800	0.4500	0.382663	0.3827	0.3827	\$34,803.38	\$34,803.38	\$34,803.38	74.5132
017 CEMETERY	7,700	0.1500	0.084670	0.0847	0.0847	\$7,702.76	\$7,702.76	\$7,702.76	16.4914
035 TORT JUDGMENTS, LIABILIT	3,700	0.0000	0.040685	0.0407	0.0407	\$3,701.33	\$3,701.33	\$3,701.33	7.9245
054 GENERAL ASSISTANCE	500	0.1000	0.005498	0.0055	0.0055	\$500.18	\$500.18	\$500.18	1.0709
Totals	46,700		0.513516	0.5136	0.5136	\$46,707.65	\$46,707.65	\$46,707.65	100.0000

State of Illinois)
 SS)
 County of Clay)

I, Amy Britton, County Clerk and Recorder for the County of Clay, in the State of Illinois, and keeper of the records pertaining to valuations and taxes, DO HEREBY CERTIFY the attached printouts to be true and complete copies of the 2021 tax levies, equalized assessed values, rates, and extensions for the taxing districts in Clay County which overlap your County. IN TESTIMONY WHEREOF, I have hereunto subscribed my hand and affixed the seal of Clay County, in my office in , on this 27th day of July, 2022

(SEAL) Amy Britton, County Clerk and Recorder



FINAL Tax Computation Report Clay County

Taxing District TT03R - Bible Grove Road District


Equalization Factor 1.0000

Property Type	Total EAV	Rate Setting EAV	Other Values	
Farm	7,476,906	7,476,906	EZ Value Abated	0
Residential	1,162,646	1,162,646	EZ Tax Abated	\$0.00
Commercial	87,657	87,657	New Property	130,973
Industrial	1,813	1,813	TIF Increment	0
Mineral	365,146	365,146		
State Railroad	0	0		
Local Railroad	0	0		
County Total	9,094,168	9,094,168		
Total + Overlap	9,094,168	9,094,168		


Fund/Name	Levy Request	Maximum Rate	Calc'd Rate	Actual Rate	Certified Rate	Total Extension	Total Extension After TIF & EZ	Total Extension w/Overlaps	Percent
007 ROAD AND BRIDGE	23,200	0.3300	0.255109	0.2552	0.2552	\$23,208.32	\$23,208.32	\$23,208.32	81.1189
008 BRIDGE CONST W/ COUNTY	3,200	0.0500	0.035187	0.0352	0.0352	\$3,201.15	\$3,201.15	\$3,201.15	11.1888
010 EQUIPMENT AND BUILDING	2,200	0.0350	0.024191	0.0242	0.0242	\$2,200.79	\$2,200.79	\$2,200.79	7.6923
Totals	28,600		0.314487	0.3146	0.3146	\$28,610.26	\$28,610.26	\$28,610.26	100.0000

State of Illinois)
 SS)
 County of Clay)

I, Amy Britton, County Clerk and Recorder for the County of Clay, in the State of Illinois, and keeper of the records pertaining to valuations and taxes, DO HEREBY CERTIFY the attached printouts to be true and complete copies of the 2021 tax levies, equalized assessed values, rates, and extensions for the taxing districts in Clay County which overlap your County. IN TESTIMONY WHEREOF, I have hereunto subscribed my hand and affixed the seal of Clay County, in my office in , on this 27th day of July, 2022



(SEAL) Amy Britton, County Clerk and Recorder



FINAL Tax Computation Report Clay County

Taxing District TT04 - Pixley Township

Equalization Factor 1.0000

Property Type	Total EAV	Rate Setting EAV
Farm	9,143,365	9,143,365
Residential	1,810,923	1,810,923
Commercial	480,814	480,814
Industrial	102,349	102,349
Mineral	57,807	57,807
State Railroad	0	0
Local Railroad	0	0
County Total	11,595,258	11,595,258
Total + Overlap	11,595,258	11,595,258

Other Values	
EZ Value Abated	0
EZ Tax Abated	\$0.00
New Property	226,962
TIF Increment	0


Fund/Name	Levy Request	Maximum Rate	Calc'ed Rate	Actual Rate	Certified Rate	Total Extension	Total Extension After TIF & EZ	Total Extension w/Overlaps	Percent
001 CORPORATE	41,600	0.4500	0.358767	0.3588	0.3588	\$41,603.79	\$41,603.79	\$41,603.79	74.5172
017 CEMETERY	11,000	0.1500	0.094866	0.0949	0.0949	\$11,003.90	\$11,003.90	\$11,003.90	19.7092
027 AUDIT	500	0.0050	0.004312	0.0044	0.0044	\$510.19	\$510.19	\$510.19	0.9138
035 TORT JUDGMENTS, LIABILIT	100	0.0000	0.000862	0.0009	0.0009	\$104.36	\$104.36	\$104.36	0.1869
047 SOCIAL SECURITY	2,500	0.0000	0.021561	0.0216	0.0216	\$2,504.58	\$2,504.58	\$2,504.58	4.4860
054 GENERAL ASSISTANCE	100	0.1000	0.000862	0.0009	0.0009	\$104.36	\$104.36	\$104.36	0.1869
Totals	55,800		0.481230	0.4815	0.4815	\$55,831.18	\$55,831.18	\$55,831.18	100.0000

State of Illinois)
 SS)
 County of Clay)

I, Amy Britton, County Clerk and Recorder for the County of Clay, in the State of Illinois, and keeper of the records pertaining to valuations and taxes, DO HEREBY CERTIFY the attached printouts to be true and complete copies of the 2021 tax levies, equalized assessed values, rates, and extensions for the taxing districts in Clay County which overlap your County. IN TESTIMONY WHEREOF, I have hereunto subscribed my hand and affixed the seal of Clay County, in my office in , on this 27th day of July, 2022



(SEAL) Amy Britton, County Clerk and Recorder



FINAL Tax Computation Report Clay County

Taxing District TT04R - Pixley Road District

Equalization Factor 1.0000

Property Type	Total EAV	Rate Setting EAV	Other Values		Road and Bridge Transfer		
Farm	9,143,365	9,143,365	EZ Value Abated	0	Municipality	Fund	Amount Extended
Residential	1,810,923	1,810,923	EZ Tax Abated	\$0.00	VCSS - Sailor Springs Village	007	\$438.26
Commercial	480,814	480,814	New Property	226,962	Total		\$438.26
Industrial	102,349	102,349	TIF Increment	0			
Mineral	57,807	57,807					
State Railroad	0	0					
Local Railroad	0	0					
County Total	11,595,258	11,595,258					
Total + Overlap	11,595,258	11,595,258					

Fund/Name	Levy Request	Maximum Rate	Calc'ed Rate	Actual Rate	Certified Rate	Total Extension	Total Extension After TIF & EZ	Total Extension w/Overlaps	Percent
007 ROAD AND BRIDGE	35,500	0.3300	0.306160	0.3062	0.3062	\$35,504.68	\$35,504.68	\$35,504.68	62.0340
008 BRIDGE CONST W/ COUNTY	5,000	0.0500	0.043121	0.0432	0.0432	\$5,009.15	\$5,009.15	\$5,009.15	8.7520
009 PERMANENT ROAD	13,000	0.1670	0.112115	0.1122	0.1122	\$13,009.88	\$13,009.88	\$13,009.88	22.7310
010 EQUIPMENT AND BUILDING	3,700	0.0350	0.031910	0.0320	0.0320	\$3,710.48	\$3,710.48	\$3,710.48	6.4830
Totals	57,200		0.493306	0.4936	0.4936	\$57,234.19	\$57,234.19	\$57,234.19	100.0000

State of Illinois)
 SS)
 County of Clay)

I, Amy Britton, County Clerk and Recorder for the County of Clay, in the State of Illinois, and keeper of the records pertaining to valuations and taxes, DO HEREBY CERTIFY the attached printouts to be true and complete copies of the 2021 tax levies, equalized assessed values, rates, and extensions for the taxing districts in Clay County which overlap your County. IN TESTIMONY WHEREOF, I have hereunto subscribed my hand and affixed the seal of Clay County, in my office in , on this 27th day of July, 2022

Amy Britton

(SEAL) Amy Britton, County Clerk and Recorder



FINAL Tax Computation Report Clay County

Taxing District TT05 - Oskaloosa Township

Equalization Factor 1.0000

Property Type	Total EAV	Rate Setting EAV	Other Values	
Farm	7,673,659	7,673,659	EZ Value Abated	0
Residential	873,907	873,907	EZ Tax Abated	\$0.00
Commercial	40,763	40,763	New Property	173,410
Industrial	0	0	TIF Increment	0
Mineral	667	667		
State Railroad	513,287	513,287		
Local Railroad	0	0		
County Total	9,102,283	9,102,283		
Total + Overlap	9,102,283	9,102,283		


Fund/Name	Levy Request	Maximum Rate	Calc'd Rate	Actual Rate	Certified Rate	Total Extension	Total Extension After TIF & EZ	Total Extension w/Overlaps	Percent
001 CORPORATE	26,860	0.5500	0.295091	0.2951	0.2951	\$26,860.84	\$26,860.84	\$26,860.84	65.7239
017 CEMETERY	7,300	0.1500	0.080200	0.0802	0.0802	\$7,300.03	\$7,300.03	\$7,300.03	17.8619
035 TORT JUDGMENTS, LIABILIT	4,000	0.0000	0.043945	0.0440	0.0440	\$4,005.00	\$4,005.00	\$4,005.00	9.7995
047 SOCIAL SECURITY	1,700	0.0000	0.018677	0.0187	0.0187	\$1,702.13	\$1,702.13	\$1,702.13	4.1648
054 GENERAL ASSISTANCE	1,000	0.1000	0.010986	0.0110	0.0110	\$1,001.25	\$1,001.25	\$1,001.25	2.4499
Totals	40,860		0.448899	0.4490	0.4490	\$40,869.25	\$40,869.25	\$40,869.25	100.0000

State of Illinois)
 SS)
 County of Clay)

I, Amy Britton, County Clerk and Recorder for the County of Clay, in the State of Illinois, and keeper of the records pertaining to valuations and taxes, DO HEREBY CERTIFY the attached printouts to be true and complete copies of the 2021 tax levies, equalized assessed values, rates, and extensions for the taxing districts in Clay County which overlap your County. IN TESTIMONY WHEREOF, I have hereunto subscribed my hand and affixed the seal of Clay County, in my office in , on this 27th day of July, 2022

Amy Britton

(SEAL) Amy Britton, County Clerk and Recorder



FINAL Tax Computation Report Clay County

Taxing District TT05R - Oskaloosa Road District

Equalization Factor 1.0000

Property Type	Total EAV	Rate Setting EAV
Farm	7,673,659	7,673,659
Residential	873,907	873,907
Commercial	40,763	40,763
Industrial	0	0
Mineral	667	667
State Railroad	513,287	513,287
Local Railroad	0	0
County Total	9,102,283	9,102,283
Total + Overlap	9,102,283	9,102,283

Other Values	
EZ Value Abated	0
EZ Tax Abated	\$0.00
New Property	173,410
TIF Increment	0

Fund/Name	Levy Request	Maximum Rate	Calc'd Rate	Actual Rate	Certified Rate	Total Extension	Total Extension After TIF & EZ	Total Extension w/Overlaps	Percent
007 ROAD AND BRIDGE	29,600	0.4300	0.325193	0.3252	0.3252	\$29,600.62	\$29,600.62	\$29,600.62	83.4702
008 BRIDGE CONST W/ COUNTY	3,450	0.0500	0.037903	0.0380	0.0380	\$3,458.87	\$3,458.87	\$3,458.87	9.7536
010 EQUIPMENT AND BUILDING	2,400	0.0350	0.026367	0.0264	0.0264	\$2,403.00	\$2,403.00	\$2,403.00	6.7762
Totals	35,450		0.389463	0.3896	0.3896	\$35,462.49	\$35,462.49	\$35,462.49	100.0000

State of Illinois)
 SS)
 County of Clay)

I, Amy Britton, County Clerk and Recorder for the County of Clay, in the State of Illinois, and keeper of the records pertaining to valuations and taxes, DO HEREBY CERTIFY the attached printouts to be true and complete copies of the 2021 tax levies, equalized assessed values, rates, and extensions for the taxing districts in Clay County which overlap your County. IN TESTIMONY WHEREOF, I have hereunto subscribed my hand and affixed the seal of Clay County, in my office in , on this 27th day of July, 2022

Amy Britton

 Amy Britton, County Clerk and Recorder



FINAL Tax Computation Report Clay County

Taxing District TT06 - Louisville Township

Equalization Factor 1.0000

Property Type	Total EAV	Rate Setting EAV	Other Values	
Farm	9,674,152	9,203,295	EZ Value Abated	0
Residential	8,275,721	8,061,335	EZ Tax Abated	\$0.00
Commercial	4,214,554	3,092,508	New Property	201,225
Industrial	140,910	130,902	TIF Increment	1,817,297
Mineral	0	0		
State Railroad	0	0		
Local Railroad	0	0		
County Total	22,305,337	20,488,040		
Total + Overlap	22,305,337	20,488,040		


Fund/Name	Levy Request	Maximum Rate	Calc'ed Rate	Actual Rate	Certified Rate	Total Extension	Total Extension After TIF & EZ	Total Extension w/Overlaps	Percent
001 CORPORATE	98,000	0.4500	0.478328	0.4500	0.4500	\$100,374.02	\$92,196.18	\$92,196.18	57.6258
005 I. M. R. F.	4,570	0.0000	0.022306	0.0224	0.0224	\$4,996.40	\$4,589.32	\$4,589.32	2.8685
017 CEMETERY	41,020	0.2000	0.200214	0.2000	0.2000	\$44,610.67	\$40,976.08	\$40,976.08	25.6115
035 TORT JUDGMENTS, LIABILIT	8,550	0.0000	0.041732	0.0418	0.0418	\$9,323.63	\$8,564.00	\$8,564.00	5.3528
054 GENERAL ASSISTANCE	13,650	0.1000	0.066624	0.0667	0.0667	\$14,877.66	\$13,665.52	\$13,665.52	8.5414
Totals	165,790		0.809204	0.7809	0.7809	\$174,182.38	\$159,991.10	\$159,991.10	100.0000

State of Illinois)
 SS)
 County of Clay)

I, Amy Britton, County Clerk and Recorder for the County of Clay, in the State of Illinois, and keeper of the records pertaining to valuations and taxes, DO HEREBY CERTIFY the attached printouts to be true and complete copies of the 2021 tax levies, equalized assessed values, rates, and extensions for the taxing districts in Clay County which overlap your County. IN TESTIMONY WHEREOF, I have hereunto subscribed my hand and affixed the seal of Clay County, in my office in , on this 27th day of July, 2022



 Amy Britton, County Clerk and Recorder



FINAL Tax Computation Report Clay County

Taxing District TT06R - Louisville Road District

Equalization Factor 1.0000

Property Type	Total EAV	Rate Setting EAV	Other Values		Road and Bridge Transfer		
Farm	9,674,152	9,203,295	EZ Value Abated	0	Municipality	Fund	Amount Extended
Residential	8,275,721	8,061,335	EZ Tax Abated	\$0.00	VCCLV - Louisville Village	007	\$14,821.70
Commercial	4,214,554	3,092,508	New Property	201,225	Total		\$14,821.70
Industrial	140,910	130,902	TIF Increment	1,817,297			
Mineral	0	0					
State Railroad	0	0					
Local Railroad	0	0					
County Total	22,305,337	20,488,040					
Total + Overlap	22,305,337	20,488,040					


Fund/Name	Levy Request	Maximum Rate	Calc'ed Rate	Actual Rate	Certified Rate	Total Extension	Total Extension After TIF & EZ	Total Extension w/Overlaps	Percent
007 ROAD AND BRIDGE	72,500	0.3300	0.353865	0.3300	0.3300	\$73,607.61	\$67,610.53	\$67,610.53	56.7010
008 BRIDGE CONST W/ COUNTY	10,900	0.0500	0.053202	0.0500	0.0500	\$11,152.67	\$10,244.02	\$10,244.02	8.5911
009 PERMANENT ROAD	34,700	0.1670	0.169367	0.1670	0.1670	\$37,249.91	\$34,215.03	\$34,215.03	28.6942
010 EQUIPMENT AND BUILDING	7,600	0.0350	0.037095	0.0350	0.0350	\$7,806.87	\$7,170.81	\$7,170.81	6.0137
Totals	125,700		0.613529	0.5820	0.5820	\$129,817.06	\$119,240.39	\$119,240.39	100.0000

State of Illinois)
 SS)
 County of Clay)

I, Amy Britton, County Clerk and Recorder for the County of Clay, in the State of Illinois, and keeper of the records pertaining to valuations and taxes, DO HEREBY CERTIFY the attached printouts to be true and complete copies of the 2021 tax levies, equalized assessed values, rates, and extensions for the taxing districts in Clay County which overlap your County. IN TESTIMONY WHEREOF, I have hereunto subscribed my hand and affixed the seal of Clay County, in my office in , on this 27th day of July, 2022

Amy Britton

(SEAL) Amy Britton, County Clerk and Recorder



FINAL Tax Computation Report Clay County

Taxing District TT07 - Hoosier Township

Equalization Factor 1.0000


Property Type	Total EAV	Rate Setting EAV
Farm	7,657,909	7,657,909
Residential	951,160	951,160
Commercial	144,792	144,792
Industrial	1,415	1,415
Mineral	64,456	64,456
State Railroad	0	0
Local Railroad	0	0
County Total	8,819,732	8,819,732
Total + Overlap	8,819,732	8,819,732


Other Values	
EZ Value Abated	0
EZ Tax Abated	\$0.00
New Property	66,020
TIF Increment	0

Fund/Name	Levy Request	Maximum Rate	Calc'ed Rate	Actual Rate	Certified Rate	Total Extension	Total Extension After TIF & EZ	Total Extension w/Overlaps	Percent
001 CORPORATE	27,805	0.4500	0.315259	0.3153	0.3153	\$27,808.61	\$27,808.61	\$27,808.61	55.8845
017 CEMETERY	10,100	0.2000	0.114516	0.1146	0.1146	\$10,107.41	\$10,107.41	\$10,107.41	20.3119
027 AUDIT	2,320	0.0000	0.026305	0.0264	0.0264	\$2,328.41	\$2,328.41	\$2,328.41	4.6792
035 TORT JUDGMENTS, LIABILIT	7,000	0.0000	0.079368	0.0794	0.0794	\$7,002.87	\$7,002.87	\$7,002.87	14.0730
047 SOCIAL SECURITY	1,500	0.0000	0.017007	0.0171	0.0171	\$1,508.17	\$1,508.17	\$1,508.17	3.0308
054 GENERAL ASSISTANCE	1,000	0.1000	0.011338	0.0114	0.0114	\$1,005.45	\$1,005.45	\$1,005.45	2.0206
Totals	49,725		0.563793	0.5642	0.5642	\$49,760.92	\$49,760.92	\$49,760.92	100.0000

State of Illinois)
 SS)
 County of Clay)

I, Amy Britton, County Clerk and Recorder for the County of Clay, in the State of Illinois, and keeper of the records pertaining to valuations and taxes, DO HEREBY CERTIFY the attached printouts to be true and complete copies of the 2021 tax levies, equalized assessed values, rates, and extensions for the taxing districts in Clay County which overlap your County. IN TESTIMONY WHEREOF, I have hereunto subscribed my hand and affixed the seal of Clay County, in my office in , on this 27th day of July, 2022


 (SEAL) Amy Britton, County Clerk and Recorder



FINAL Tax Computation Report Clay County

Taxing District TT07R - Hoosier Road District


Equalization Factor 1.0000

Property Type	Total EAV	Rate Setting EAV	Other Values		Road and Bridge Transfer		
Farm	7,657,909	7,657,909	EZ Value Abated	0	<u>Municipality</u>	<u>Fund</u>	<u>Amount Extended</u>
Residential	951,160	951,160	EZ Tax Abated	\$0.00	VCSS - Sailor Springs Village	007	\$44.30
Commercial	144,792	144,792	New Property	66,020	Total		\$44.30
Industrial	1,415	1,415	TIF Increment	0			
Mineral	64,456	64,456					
State Railroad	0	0					
Local Railroad	0	0					
County Total	8,819,732	8,819,732					
Total + Overlap	8,819,732	8,819,732					


Fund/Name	Levy Request	Maximum Rate	Calc'ed Rate	Actual Rate	Certified Rate	Total Extension	Total Extension After TIF & EZ	Total Extension w/Overlaps	Percent
007 ROAD AND BRIDGE	22,995	0.3300	0.260722	0.2608	0.2608	\$23,001.86	\$23,001.86	\$23,001.86	63.2089
008 BRIDGE CONST W/ COUNTY	3,972	0.0500	0.045035	0.0451	0.0451	\$3,977.70	\$3,977.70	\$3,977.70	10.9307
009 PERMANENT ROAD	7,371	0.1670	0.083574	0.0836	0.0836	\$7,373.30	\$7,373.30	\$7,373.30	20.2618
010 EQUIPMENT AND BUILDING	2,033	0.0350	0.023051	0.0231	0.0231	\$2,037.36	\$2,037.36	\$2,037.36	5.5986
Totals	36,371		0.412382	0.4126	0.4126	\$36,390.22	\$36,390.22	\$36,390.22	100.0000

State of Illinois)
 SS)
 County of Clay)

I, Amy Britton, County Clerk and Recorder for the County of Clay, in the State of Illinois, and keeper of the records pertaining to valuations and taxes, DO HEREBY CERTIFY the attached printouts to be true and complete copies of the 2021 tax levies, equalized assessed values, rates, and extensions for the taxing districts in Clay County which overlap your County. IN TESTIMONY WHEREOF, I have hereunto subscribed my hand and affixed the seal of Clay County, in my office in , on this 27th day of July, 2022



(SEAL) Amy Britton, County Clerk and Recorder



FINAL Tax Computation Report Clay County

Taxing District TT09 - Songer Township

Equalization Factor 1.0000


Property Type	Total EAV	Rate Setting EAV
Farm	7,801,727	7,801,727
Residential	977,358	977,358
Commercial	51,289	51,289
Industrial	0	0
Mineral	65,924	65,924
State Railroad	616,585	616,585
Local Railroad	0	0
County Total	9,512,883	9,512,883
Total + Overlap	9,512,883	9,512,883

Other Values	
EZ Value Abated	0
EZ Tax Abated	\$0.00
New Property	162,225
TIF Increment	0

Fund/Name	Levy Request	Maximum Rate	Calc'ed Rate	Actual Rate	Certified Rate	Total Extension	Total Extension After TIF & EZ	Total Extension w/Overlaps	Percent
001 CORPORATE	27,530	0.5500	0.289397	0.2894	0.2894	\$27,530.28	\$27,530.28	\$27,530.28	72.8417
017 CEMETERY	5,260	0.1500	0.055293	0.0553	0.0553	\$5,260.62	\$5,260.62	\$5,260.62	13.9189
035 TORT JUDGMENTS, LIABILIT	1,890	0.0000	0.019868	0.0199	0.0199	\$1,893.06	\$1,893.06	\$1,893.06	5.0088
047 SOCIAL SECURITY	3,000	0.0000	0.031536	0.0316	0.0316	\$3,006.07	\$3,006.07	\$3,006.07	7.9537
054 GENERAL ASSISTANCE	100	0.1000	0.001051	0.0011	0.0011	\$104.64	\$104.64	\$104.64	0.2769
Totals	37,780		0.397145	0.3973	0.3973	\$37,794.67	\$37,794.67	\$37,794.67	100.0000

State of Illinois)
 SS)
 County of Clay)

I, Amy Britton, County Clerk and Recorder for the County of Clay, in the State of Illinois, and keeper of the records pertaining to valuations and taxes, DO HEREBY CERTIFY the attached printouts to be true and complete copies of the 2021 tax levies, equalized assessed values, rates, and extensions for the taxing districts in Clay County which overlap your County. IN TESTIMONY WHEREOF, I have hereunto subscribed my hand and affixed the seal of Clay County, in my office in , on this 27th day of July, 2022


 (SEAL) Amy Britton, County Clerk and Recorder

FINAL Tax Computation Report Clay County

Taxing District TT09R - Songer Road District

Equalization Factor 1.0000

Property Type	Total EAV	Rate Setting EAV	Other Values	
Farm	7,801,727	7,801,727	EZ Value Abated	0
Residential	977,358	977,358	EZ Tax Abated	\$0.00
Commercial	51,289	51,289	New Property	162,225
Industrial	0	0	TIF Increment	0
Mineral	65,924	65,924		
State Railroad	616,585	616,585		
Local Railroad	0	0		
County Total	9,512,883	9,512,883		
Total + Overlap	9,512,883	9,512,883		

Fund/Name	Levy Request	Maximum Rate	Calc'ed Rate	Actual Rate	Certified Rate	Total Extension	Total Extension After TIF & EZ	Total Extension w/Overlaps	Percent
007 ROAD AND BRIDGE	22,240	0.3300	0.233788	0.2338	0.2338	\$22,241.12	\$22,241.12	\$22,241.12	65.4718
008 BRIDGE CONST W/ COUNTY	3,200	0.0500	0.033639	0.0337	0.0337	\$3,205.84	\$3,205.84	\$3,205.84	9.4371
009 PERMANENT ROAD	5,300	0.1670	0.055714	0.0558	0.0558	\$5,308.19	\$5,308.19	\$5,308.19	15.6259
010 EQUIPMENT AND BUILDING	2,200	0.0350	0.023127	0.0232	0.0232	\$2,206.99	\$2,206.99	\$2,206.99	6.4968
047 SOCIAL SECURITY	1,000	0.0000	0.010512	0.0106	0.0106	\$1,008.37	\$1,008.37	\$1,008.37	2.9684
Totals	33,940		0.356780	0.3571	0.3571	\$33,970.51	\$33,970.51	\$33,970.51	100.0000

State of Illinois)
 SS)
 County of Clay)

I, Amy Britton, County Clerk and Recorder for the County of Clay, in the State of Illinois, and keeper of the records pertaining to valuations and taxes, DO HEREBY CERTIFY the attached printouts to be true and complete copies of the 2021 tax levies, equalized assessed values, rates, and extensions for the taxing districts in Clay County which overlap your County. IN TESTIMONY WHEREOF, I have hereunto subscribed my hand and affixed the seal of Clay County, in my office in , on this 27th day of July, 2022

Amy Britton

(SEAL) Amy Britton, County Clerk and Recorder



FINAL Tax Computation Report Clay County

Taxing District TT10 - Harter Township

Equalization Factor 1.0000


Property Type	Total EAV	Rate Setting EAV
Farm	12,970,981	12,956,039
Residential	39,526,247	36,494,936
Commercial	18,886,440	14,181,661
Industrial	4,630,991	4,622,277
Mineral	62,212	62,212
State Railroad	1,009,581	1,009,581
Local Railroad	0	0
County Total	77,086,452	69,326,706
Total + Overlap	77,086,452	69,326,706

Other Values	
EZ Value Abated	1,983,236
EZ Tax Abated	\$3,663.02
New Property	798,285
TIF Increment	5,776,510


Fund/Name	Levy Request	Maximum Rate	Calc'd Rate	Actual Rate	Certified Rate	Total Extension	Total Extension After TIF & EZ	Total Extension w/Overlaps	Percent
001 CORPORATE	112,520	0.4500	0.162304	0.1624	0.1624	\$125,188.40	\$112,586.57	\$112,586.57	87.9263
017 CEMETERY	3,693	0.1500	0.005327	0.0054	0.0054	\$4,162.67	\$3,743.64	\$3,743.64	2.9237
035 TORT JUDGMENTS, LIABILIT	9,295	0.0000	0.013408	0.0135	0.0135	\$10,406.67	\$9,359.11	\$9,359.11	7.3092
054 GENERAL ASSISTANCE	2,305	0.1000	0.003325	0.0034	0.0034	\$2,620.94	\$2,357.11	\$2,357.11	1.8408
Totals	127,813		0.184364	0.1847	0.1847	\$142,378.68	\$128,046.43	\$128,046.43	100.0000

State of Illinois)
SS)
County of Clay)

I, Amy Britton, County Clerk and Recorder for the County of Clay, in the State of Illinois, and keeper of the records pertaining to valuations and taxes, DO HEREBY CERTIFY the attached printouts to be true and complete copies of the 2021 tax levies, equalized assessed values, rates, and extensions for the taxing districts in Clay County which overlap your County. IN TESTIMONY WHEREOF, I have hereunto subscribed my hand and affixed the seal of Clay County, in my office in , on this 27th day of July, 2022



(SEAL) Amy Britton, County Clerk and Recorder



FINAL Tax Computation Report Clay County

Taxing District TT10R - N Harter Road District

Equalization Factor 1.0000

Property Type	Total EAV	Rate Setting EAV
Farm	12,970,981	12,956,039
Residential	39,526,247	36,494,936
Commercial	18,886,440	14,181,661
Industrial	4,630,991	4,622,277
Mineral	62,212	62,212
State Railroad	1,009,581	1,009,581
Local Railroad	0	0
County Total	77,086,452	69,326,706
Total + Overlap	77,086,452	69,326,706

Other Values	
EZ Value Abated	1,983,236
EZ Tax Abated	\$5,610.58
New Property	798,285
TIF Increment	5,776,510

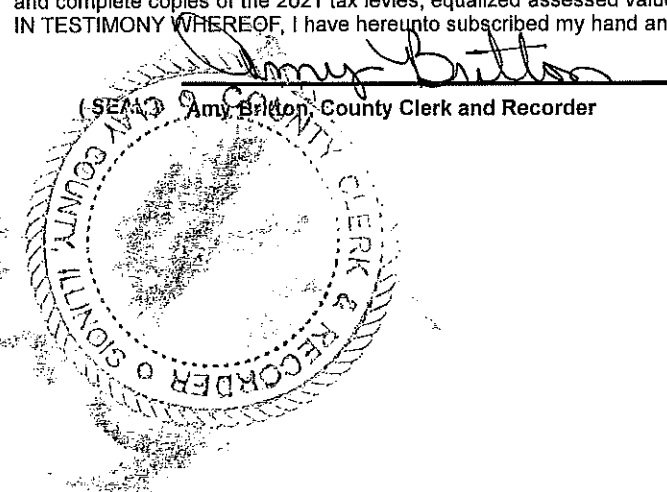
Road and Bridge Transfer		
Municipality	Fund	Amount Extended
VCFL - Flora City	007	\$44,790.53
Total		\$44,790.53

Fund/Name	Levy Request	Maximum Rate	Calc'ed Rate	Actual Rate	Certified Rate	Total Extension	Total Extension After TIF & EZ	Total Extension w/Overlaps	Percent
007 ROAD AND BRIDGE	158,415	0.3300	0.228505	0.2286	0.2286	\$176,219.63	\$158,480.85	\$158,480.85	80.8059
008 BRIDGE CONST W/ COUNTY	13,340	0.0500	0.019242	0.0193	0.0193	\$14,877.69	\$13,380.05	\$13,380.05	6.8222
010 EQUIPMENT AND BUILDING	25,500	0.0350	0.036782	0.0350	0.0350	\$26,980.26	\$24,264.35	\$24,264.35	12.3719
Totals	197,255		0.284529	0.2829	0.2829	\$218,077.58	\$196,125.25	\$196,125.25	100.0000

State of Illinois)
 SS)
 County of Clay)

I, Amy Britton, County Clerk and Recorder for the County of Clay, in the State of Illinois, and keeper of the records pertaining to valuations and taxes, DO HEREBY CERTIFY the attached printouts to be true and complete copies of the 2021 tax levies, equalized assessed values, rates, and extensions for the taxing districts in Clay County which overlap your County. IN TESTIMONY WHEREOF, I have hereunto subscribed my hand and affixed the seal of Clay County, in my office in , on this 27th day of July, 2022

(SEAL) Amy Britton - County Clerk and Recorder



FINAL Tax Computation Report Clay County

Taxing District TT11 - Stanford Township

Equalization Factor 1.0000

Property Type	Total EAV	Rate Setting EAV
Farm	10,609,874	10,581,965
Residential	2,894,651	2,866,269
Commercial	2,316,392	2,308,570
Industrial	11,906,817	10,043,559
Mineral	221,639	221,639
State Railroad	478,719	478,719
Local Railroad	0	0
County Total	28,428,092	26,500,721
Total + Overlap	28,428,092	26,500,721

Other Values	
EZ Value Abated	1,863,258
EZ Tax Abated	\$5,628.91
New Property	219,420
TIF Increment	64,113


Fund/Name	Levy Request	Maximum Rate	Calc'ed Rate	Actual Rate	Certified Rate	Total Extension	Total Extension After TIF & EZ	Total Extension w/Overlaps	Percent
001 CORPORATE	62,500	0.4500	0.235843	0.2359	0.2359	\$67,061.87	\$62,515.20	\$62,515.20	78.0867
017 CEMETERY	9,000	0.1500	0.033961	0.0340	0.0340	\$9,665.55	\$9,010.25	\$9,010.25	11.2546
035 TORT JUDGMENTS, LIABILIT	6,500	0.0000	0.024528	0.0246	0.0246	\$6,993.31	\$6,519.18	\$6,519.18	8.1430
054 GENERAL ASSISTANCE	2,000	0.1000	0.007547	0.0076	0.0076	\$2,160.53	\$2,014.05	\$2,014.05	2.5157
Totals	80,000		0.301879	0.3021	0.3021	\$85,881.26	\$80,058.68	\$80,058.68	100.0000

State of Illinois)
 SS)
 County of Clay)

I, Amy Britton, County Clerk and Recorder for the County of Clay, in the State of Illinois, and keeper of the records pertaining to valuations and taxes, DO HEREBY CERTIFY the attached printouts to be true and complete copies of the 2021 tax levies, equalized assessed values, rates, and extensions for the taxing districts in Clay County which overlap your County. IN TESTIMONY WHEREOF, I have hereunto subscribed my hand and affixed the seal of Clay County, in my office in , on this 27th day of July, 2022

Amy Britton

(SEAL) Amy Britton, County Clerk and Recorder



FINAL Tax Computation Report Clay County

Taxing District TT11R - N Stanford Road District

Equalization Factor 1.0000

Property Type	Total EAV	Rate Setting EAV
Farm	10,609,874	10,581,965
Residential	2,894,651	2,866,269
Commercial	2,316,392	2,308,570
Industrial	11,906,817	10,043,559
Mineral	221,639	221,639
State Railroad	478,719	478,719
Local Railroad	0	0
County Total	28,428,092	26,500,721
Total + Overlap	28,428,092	26,500,721

Other Values	
EZ Value Abated	1,863,258
EZ Tax Abated	\$5,981.05
New Property	219,420
TIF Increment	64,113

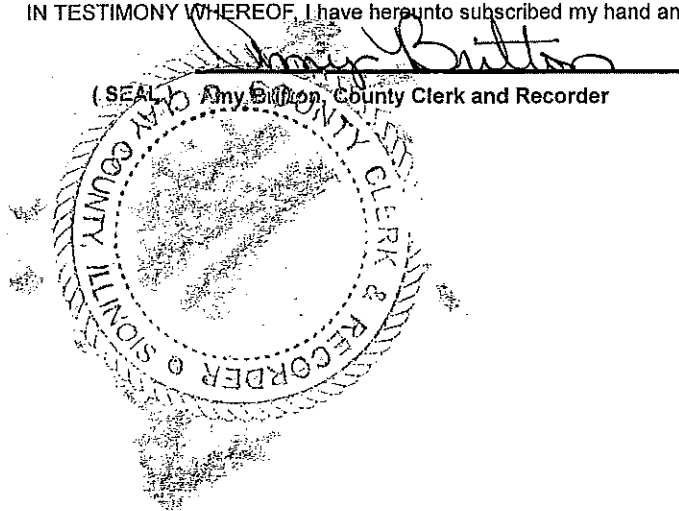
Road and Bridge Transfer		
Municipality	Fund	Amount Extended
VCCC - Clay City Village	007	\$217.06
VCFL - Flora City	007	\$13,005.80
Total		\$13,222.86

Fund/Name	Levy Request	Maximum Rate	Calc'd Rate	Actual Rate	Certified Rate	Total Extension	Total Extension After TIF & EZ	Total Extension w/Overlaps	Percent
007 ROAD AND BRIDGE	74,250	0.4100	0.280181	0.2802	0.2802	\$79,655.51	\$74,255.02	\$74,255.02	87.2898
008 BRIDGE CONST W/ COUNTY	5,400	0.0500	0.020377	0.0204	0.0204	\$5,799.33	\$5,406.15	\$5,406.15	6.3551
010 EQUIPMENT AND BUILDING	5,400	0.0350	0.020377	0.0204	0.0204	\$5,799.33	\$5,406.15	\$5,406.15	6.3551
Totals	85,050		0.320935	0.3210	0.3210	\$91,254.17	\$85,067.32	\$85,067.32	100.0000

State of Illinois)
 SS)
 County of Clay)

I, Amy Britton, County Clerk and Recorder for the County of Clay, in the State of Illinois, and keeper of the records pertaining to valuations and taxes, DO HEREBY CERTIFY the attached printouts to be true and complete copies of the 2021 tax levies, equalized assessed values, rates, and extensions for the taxing districts in Clay County which overlap your County. IN TESTIMONY WHEREOF, I have hereunto subscribed my hand and affixed the seal of Clay County, in my office in , on this 27th day of July, 2022

(SEAL) Amy Britton, County Clerk and Recorder



FINAL Tax Computation Report Clay County

Taxing District TT12 - Clay City Township

Equalization Factor 1.0000


Property Type	Total EAV	Rate Setting EAV
Farm	6,492,247	6,380,505
Residential	5,398,906	4,710,055
Commercial	2,431,207	1,929,584
Industrial	79,515	79,515
Mineral	590,888	590,888
State Railroad	119,833	119,833
Local Railroad	0	0
County Total	15,112,596	13,810,380
Total + Overlap	15,112,596	13,810,380


Other Values	
EZ Value Abated	0
EZ Tax Abated	\$0.00
New Property	220,090
TIF Increment	1,302,216

Fund/Name	Levy Request	Maximum Rate	Calc'ed Rate	Actual Rate	Certified Rate	Total Extension	Total Extension After TIF & EZ	Total Extension w/Overlaps	Percent
001 CORPORATE	35,500	0.4500	0.257053	0.2571	0.2571	\$38,854.48	\$35,506.49	\$35,506.49	94.9059
054 GENERAL ASSISTANCE	1,900	0.1000	0.013758	0.0138	0.0138	\$2,085.54	\$1,905.83	\$1,905.83	5.0941
Totals	37,400		0.270811	0.2709	0.2709	\$40,940.02	\$37,412.32	\$37,412.32	100.0000

State of Illinois)
 SS)
 County of Clay)

I, Amy Britton, County Clerk and Recorder for the County of Clay, in the State of Illinois, and keeper of the records pertaining to valuations and taxes, DO HEREBY CERTIFY the attached printouts to be true and complete copies of the 2021 tax levies, equalized assessed values, rates, and extensions for the taxing districts in Clay County which overlap your County. IN TESTIMONY WHEREOF, I have hereunto subscribed my hand and affixed the seal of Clay County, in my office in , on this 27th day of July, 2022


 (SEAL) Amy Britton, County Clerk and Recorder



FINAL Tax Computation Report Clay County

Taxing District TT12R - N Clay City Road District

Equalization Factor 1.0000


Property Type	Total EAV	Rate Setting EAV	Other Values		Road and Bridge Transfer		
Farm	6,492,247	6,380,505	EZ Value Abated	0	<u>Municipality</u>	<u>Fund</u>	<u>Amount Extended</u>
Residential	5,398,906	4,710,055	EZ Tax Abated	\$0.00	VCCC - Clay City Village	007	\$8,555.52
Commercial	2,431,207	1,929,584	New Property	220,090	Total		\$8,555.52
Industrial	79,515	79,515	TIF Increment	1,302,216			
Mineral	590,888	590,888					
State Railroad	119,833	119,833					
Local Railroad	0	0					
County Total	15,112,596	13,810,380					
Total + Overlap	15,112,596	13,810,380					

Fund/Name	Levy Request	Maximum Rate	Calc'ed Rate	Actual Rate	Certified Rate	Total Extension	Total Extension After TIF & EZ	Total Extension w/Overlaps	Percent
007 ROAD AND BRIDGE	40,870	0.3300	0.295937	0.2960	0.2960	\$44,733.28	\$40,878.72	\$40,878.72	89.0761
008 BRIDGE CONST W/ COUNTY	5,000	0.0500	0.036205	0.0363	0.0363	\$5,485.87	\$5,013.17	\$5,013.17	10.9239
Totals	45,870		0.332142	0.3323	0.3323	\$50,219.15	\$45,891.89	\$45,891.89	100.0000

State of Illinois)
 SS)
 County of Clay)

I, Amy Britton, County Clerk and Recorder for the County of Clay, in the State of Illinois, and keeper of the records pertaining to valuations and taxes, DO HEREBY CERTIFY the attached printouts to be true and complete copies of the 2021 tax levies, equalized assessed values, rates, and extensions for the taxing districts in Clay County which overlap your County.
 IN TESTIMONY WHEREOF, I have hereunto subscribed my hand and affixed the seal of Clay County, in my office in , on this 27th day of July, 2022

Amy Britton
 (SEAL) Amy Britton, County Clerk and Recorder



FINAL Tax Computation Report Clay County

Taxing District TT13 - Xenia Township


Equalization Factor 1.0000

Property Type	Total EAV	Rate Setting EAV	Other Values	
Farm	3,660,282	3,660,282	EZ Value Abated	0
Residential	2,903,811	2,903,811	EZ Tax Abated	\$0.00
Commercial	521,980	521,980	New Property	33,931
Industrial	361,983	361,983	TIF Increment	0
Mineral	4,531	4,531		
State Railroad	886,753	886,753		
Local Railroad	0	0		
County Total	8,339,340	8,339,340		
Total + Overlap	8,339,340	8,339,340		

Fund/Name	Levy Request	Maximum Rate	Calc'd Rate	Actual Rate	Certified Rate	Total Extension	Total Extension After TIF & EZ	Total Extension w/Overlaps	Percent
001 CORPORATE	34,124	0.4500	0.409193	0.4092	0.4092	\$34,124.58	\$34,124.58	\$34,124.58	66.1814
010 EQUIPMENT AND BUILDING	0	0.0350	0.000000	0.0000	0.0000	\$0.00	\$0.00	\$0.00	0.0000
017 CEMETERY	11,342	0.1500	0.136006	0.1361	0.1361	\$11,349.84	\$11,349.84	\$11,349.84	22.0120
027 AUDIT	346	0.0050	0.004149	0.0042	0.0042	\$350.25	\$350.25	\$350.25	0.6793
035 TORT JUDGMENTS, LIABILIT	3,037	0.0000	0.036418	0.0365	0.0365	\$3,043.86	\$3,043.86	\$3,043.86	5.9033
047 SOCIAL SECURITY	1,224	0.0000	0.014677	0.0147	0.0147	\$1,225.88	\$1,225.88	\$1,225.88	2.3775
054 GENERAL ASSISTANCE	1,466	0.1000	0.017579	0.0176	0.0176	\$1,467.72	\$1,467.72	\$1,467.72	2.8465
Totals	51,539		0.618022	0.6183	0.6183	\$51,562.13	\$51,562.13	\$51,562.13	100.0000

State of Illinois)
 SS)
 County of Clay)

I, Amy Britton, County Clerk and Recorder for the County of Clay, in the State of Illinois, and keeper of the records pertaining to valuations and taxes, DO HEREBY CERTIFY the attached printouts to be true and complete copies of the 2021 tax levies, equalized assessed values, rates, and extensions for the taxing districts in Clay County which overlap your County. IN TESTIMONY WHEREOF, I have hereunto subscribed my hand and affixed the seal of Clay County, in my office in , on this 27th day of July, 2022


 (SEAL) Amy Britton, County Clerk and Recorder



FINAL Tax Computation Report Clay County

Taxing District TT13R - Xenia Road District


Equalization Factor 1.0000

Property Type	Total EAV	Rate Setting EAV	Other Values		Road and Bridge Transfer		
Farm	3,660,282	3,660,282	EZ Value Abated	0	Municipality	Fund	Amount Extended
Residential	2,903,811	2,903,811	EZ Tax Abated	\$0.00	VCXE - Xenia Village	007	\$4,174.73
Commercial	521,980	521,980	New Property	33,931	Total		\$4,174.73
Industrial	361,983	361,983	TIF Increment	0			
Mineral	4,531	4,531					
State Railroad	886,753	886,753					
Local Railroad	0	0					
County Total	8,339,340	8,339,340					
Total + Overlap	8,339,340	8,339,340					


Fund/Name	Levy Request	Maximum Rate	Calc'd Rate	Actual Rate	Certified Rate	Total Extension	Total Extension After TIF & EZ	Total Extension w/Overlaps	Percent
007 ROAD AND BRIDGE	24,320	0.3300	0.291630	0.2917	0.2917	\$24,325.85	\$24,325.85	\$24,325.85	81.9152
008 BRIDGE CONST W/ COUNTY	3,190	0.0500	0.038252	0.0383	0.0383	\$3,193.97	\$3,193.97	\$3,193.97	10.7554
010 EQUIPMENT AND BUILDING	2,175	0.0350	0.026081	0.0261	0.0261	\$2,176.57	\$2,176.57	\$2,176.57	7.3294
Totals	29,685		0.355963	0.3561	0.3561	\$29,696.39	\$29,696.39	\$29,696.39	100.0000

State of Illinois)
 SS)
 County of Clay)

I, Amy Britton, County Clerk and Recorder for the County of Clay, in the State of Illinois, and keeper of the records pertaining to valuations and taxes, DO HEREBY CERTIFY the attached printouts to be true and complete copies of the 2021 tax levies, equalized assessed values, rates, and extensions for the taxing districts in Clay County which overlap your County. IN TESTIMONY WHEREOF, I have hereunto subscribed my hand and affixed the seal of Clay County, in my office in , on this 27th day of July, 2022



 (SEAL) Amy Britton, County Clerk and Recorder



FINAL Tax Computation Report Clay County

Taxing District U001 - Jasper County School Unit 1

Equalization Factor 1.0000

Property Type	Total EAV	Rate Setting EAV
Farm	410,277	410,277
Residential	40,470	40,470
Commercial	0	0
Industrial	0	0
Mineral	0	0
State Railroad	0	0
Local Railroad	0	0
County Total	450,747	450,747
Total + Overlap	205,012,695	205,012,695

Other Values	
EZ Value Abated	0
EZ Tax Abated	\$0.00
New Property	91,926
TIF Increment	0


Overlapping County	Overlap EAV
Cumberland County	74,214
Effingham County	111,760
Jasper County	203,218,160
Richland County	1,157,814
Total	204,561,948


* denotes use of estimated EAV

Fund/Name	Levy Request	Maximum Rate	Calc'ed Rate	Actual Rate	Certified Rate	Total Extension	Total Extension After TIF & EZ	Total Extension w/Overlaps	Percent
002 EDUCATION	4,265,563	2.0000	2.080634	2.0000	2.0000	\$9,014.94	\$9,014.94	\$4,100,253.90	45.9559
003 BONDS AND INTEREST	512,950	0.0000	0.250204	0.2502	0.2502	\$1,127.77	\$1,127.77	\$512,941.76	5.7491
005 I. M. R. F.	400,400	0.0000	0.195305	0.1953	0.1953	\$880.31	\$880.31	\$400,389.79	4.4876
030 TRANSPORTATION SYSTEM	393,556	0.2000	0.191967	0.1920	0.1920	\$865.43	\$865.43	\$393,624.37	4.4117
031 WORKING CASH	106,639	0.0500	0.052016	0.0500	0.0500	\$225.37	\$225.37	\$102,506.35	1.1489
032 FIRE PREV/SFTY/ENERGY	106,639	0.0500	0.052016	0.0500	0.0500	\$225.37	\$225.37	\$102,506.35	1.1489
033 SPECIAL EDUCATION	85,311	0.0400	0.041613	0.0400	0.0400	\$180.30	\$180.30	\$82,005.08	0.9191
035 TORT JUDGMENTS, LIABILIT	1,700,000	0.0000	0.829217	0.8292	0.8292	\$3,737.59	\$3,737.59	\$1,699,965.27	19.0533
047 SOCIAL SECURITY	400,400	0.0000	0.195305	0.1953	0.1953	\$880.31	\$880.31	\$400,389.79	4.4876
057 LEASE/PURCHASE/RENTAL	106,639	0.0500	0.052016	0.0500	0.0500	\$225.37	\$225.37	\$102,506.35	1.1489
136 OPERATIONS & MAINTENAN	1,066,391	0.5000	0.520159	0.5000	0.5000	\$2,253.74	\$2,253.74	\$1,025,063.48	11.4890
Totals	9,144,488		4.460452	4.3520	4.3520	\$19,616.50	\$19,616.50	\$8,922,152.49	100.0000

State of Illinois)
SS)
County of Clay)

I, Amy Britton, County Clerk and Recorder for the County of Clay, in the State of Illinois, and keeper of the records pertaining to valuations and taxes, DO HEREBY CERTIFY the attached printouts to be true and complete copies of the 2022 tax levies, equalized assessed values, rates, and extensions for the taxing districts in Clay County which overlap your County. IN TESTIMONY WHEREOF, I have hereunto subscribed my hand and affixed the seal of Clay County, in my office in , on this 27th day of July, 2022


(SEAL): Amy Britton, County Clerk and Recorder



FINAL Tax Computation Report Clay County

Taxing District U002 - Richland County School Unit #1

Equalization Factor 1.0000

Property Type	Total EAV	Rate Setting EAV
Farm	1,698,979	1,698,979
Residential	342,631	342,631
Commercial	71,607	71,607
Industrial	0	0
Mineral	48,538	48,538
State Railroad	0	0
Local Railroad	0	0
County Total	2,161,755	2,161,755
Total + Overlap	262,317,792	262,317,792

Other Values	
EZ Value Abated	0
EZ Tax Abated	\$0.00
New Property	11,567
TIF Increment	0

Overlapping County	Overlap EAV
Jasper County	255,355
Lawrence County	*26,679
Richland County	258,439,870
Wayne County	*1,434,133
Total	260,156,037


* denotes use of estimated EAV

Fund/Name	Levy Request	Maximum Rate	Calc'ed Rate	Actual Rate	Certified Rate	Total Extension	Total Extension After TIF & EZ	Total Extension w/Overlaps	Percent
002 EDUCATION	4,842,619	1.8400	1.846089	1.8400	1.8400	\$39,776.29	\$39,776.29	\$4,826,647.37	42.5679
003 BONDS AND INTEREST	1,767,570	0.0000	0.673828	0.6738	0.6738	\$14,565.91	\$14,565.91	\$1,767,497.28	15.5882
004 OPERATIONS & MAINTENAN	1,315,929	0.5000	0.501655	0.5000	0.5000	\$10,808.78	\$10,808.78	\$1,311,588.96	11.5674
005 I. M. R. F.	800,000	0.0000	0.304974	0.3050	0.3050	\$6,593.35	\$6,593.35	\$800,069.27	7.0561
030 TRANSPORTATION SYSTEM	526,372	0.2000	0.200662	0.2000	0.2000	\$4,323.51	\$4,323.51	\$524,635.58	4.6270
031 WORKING CASH	131,593	0.0500	0.050166	0.0500	0.0500	\$1,080.88	\$1,080.88	\$131,158.90	1.1567
032 FIRE PREV/SFTY/ENERGY	131,593	0.0500	0.050166	0.0500	0.0500	\$1,080.88	\$1,080.88	\$131,158.90	1.1567
033 SPECIAL EDUCATION	105,275	0.0400	0.040133	0.0400	0.0400	\$864.70	\$864.70	\$104,927.12	0.9254
035 TORT JUDGMENTS, LIABILIT	1,340,915	0.0000	0.511180	0.5112	0.5112	\$11,050.89	\$11,050.89	\$1,340,968.55	11.8265
047 SOCIAL SECURITY	400,000	0.0000	0.152487	0.1525	0.1525	\$3,296.68	\$3,296.68	\$400,034.63	3.5281
Totals	11,361,866		4.331340	4.3225	4.3225	\$93,441.87	\$93,441.87	\$11,338,686.56	100.0000

State of Illinois)
SS)
County of Clay)

I, Amy Britton, County Clerk and Recorder for the County of Clay, in the State of Illinois, and keeper of the records pertaining to valuations and taxes, DO HEREBY CERTIFY the attached printouts to be true and complete copies of the 2021 tax levies, equalized assessed values, rates, and extensions for the taxing districts in Clay County which overlap your County. IN TESTIMONY WHEREOF, I have hereunto subscribed my hand and affixed the seal of Clay County, in my office in , on this 9th day of August, 2022

(SEAL) Amy Britton, County Clerk and Recorder



FINAL Tax Computation Report Clay County

Taxing District U010 - Clay City School District 10

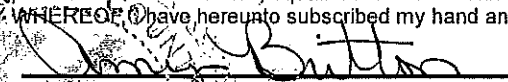
Equalization Factor 1.0000


Property Type	Total EAV	Rate Setting EAV	Other Values		Overlapping County	Overlap EAV
Farm	22,192,551	22,058,772	EZ Value Abated	0	Richland County	161,191
Residential	7,949,360	7,246,993	EZ Tax Abated	\$0.00	Wayne County	*4,299,718
Commercial	3,075,481	2,570,470	New Property	493,752	Total	4,460,909
Industrial	181,875	181,875	TIF Increment	1,341,157	<i>* denotes use of estimated EAV</i>	
Mineral	757,819	757,819				
State Railroad	360,757	360,757				
Local Railroad	0	0				
County Total	34,517,843	33,176,686				
Total + Overlap	38,978,752	37,637,595				

Fund/Name	Levy Request	Maximum Rate	Calc'ed Rate	Actual Rate	Certified Rate	Total Extension	Total Extension After TIF & EZ	Total Extension w/Overlaps	Percent
002 EDUCATION	792,707	2.1000	2.106157	2.1000	2.1000	\$724,874.70	\$696,710.41	\$790,389.50	52.2219
003 BONDS AND INTEREST	108,151	0.0000	0.287348	0.2873	0.2873	\$99,169.76	\$95,316.62	\$108,132.81	7.1445
004 OPERATIONS & MAINTENAN	188,740	0.5000	0.501467	0.5000	0.5000	\$172,589.22	\$165,883.43	\$188,187.98	12.4338
005 I. M. R. F.	15,000	0.0000	0.039854	0.0399	0.0399	\$13,772.62	\$13,237.50	\$15,017.40	0.9922
030 TRANSPORTATION SYSTEM	75,496	0.2000	0.200587	0.2000	0.2000	\$69,035.69	\$66,353.37	\$75,275.19	4.9735
031 WORKING CASH	18,874	0.0500	0.050147	0.0500	0.0500	\$17,258.92	\$16,588.34	\$18,818.80	1.2434
032 FIRE PREV/SFTY/ENERGY	18,874	0.0500	0.050147	0.0500	0.0500	\$17,258.92	\$16,588.34	\$18,818.80	1.2434
033 SPECIAL EDUCATION	15,099	0.0400	0.040117	0.0400	0.0400	\$13,807.14	\$13,270.67	\$15,055.04	0.9947
035 TORT JUDGMENTS, LIABILIT	250,000	0.0000	0.664230	0.6642	0.6642	\$229,267.51	\$220,359.55	\$249,988.91	16.5170
047 SOCIAL SECURITY	15,000	0.0000	0.039854	0.0399	0.0399	\$13,772.62	\$13,237.50	\$15,017.40	0.9922
057 LEASE/PURCHASE/RENTAL	18,874	0.0500	0.050147	0.0500	0.0500	\$17,258.92	\$16,588.34	\$18,818.80	1.2434
Totals	1,516,815		4.030055	4.0213	4.0213	\$1,388,066.02	\$1,334,134.07	\$1,513,520.63	100.0000

State of Illinois)
 SS)
 County of Clay)

I, Amy Britton, County Clerk and Recorder for the County of Clay, in the State of Illinois, and keeper of the records pertaining to valuations and taxes, DO HEREBY CERTIFY the attached printouts to be true and complete copies of the 2021 tax levies, equalized assessed values, rates, and extensions for the taxing districts in Clay County which overlap your County. IN TESTIMONY WHEREOF, I have hereunto subscribed my hand and affixed the seal of Clay County, in my office in , on this 27th day of July, 2022


 (SEAL) Amy Britton, County Clerk and Recorder



FINAL Tax Computation Report Clay County

Taxing District U025 - North Clay School District 25


Equalization Factor 1.0000

Property Type	Total EAV	Rate Setting EAV	Other Values		Overlapping County	Overlap EAV
Farm	44,323,403	43,852,546	EZ Value Abated	0	Effingham County	193,250
Residential	15,060,991	14,846,605	EZ Tax Abated	\$0.00	Total	193,250
Commercial	4,747,654	3,625,608	New Property	1,057,146	<i>* denotes use of estimated EAV</i>	
Industrial	312,318	302,310	TIF Increment	1,817,297		
Mineral	417,055	417,055				
State Railroad	1,453,379	1,453,379				
Local Railroad	0	0				
County Total	66,314,800	64,497,503				
Total + Overlap	66,508,050	64,690,753				

Fund/Name	Levy Request	Maximum Rate	Calc'ed Rate	Actual Rate	Certified Rate	Total Extension	Total Extension After TIF & EZ	Total Extension w/Overlaps	Percent
002 EDUCATION	879,976	1.8400	1.360281	1.3603	1.3603	\$902,080.22	\$877,359.53	\$879,988.31	41.7450
003 BONDS AND INTEREST	390,740	0.0000	0.604012	0.6040	0.6040	\$400,541.39	\$389,564.92	\$390,732.15	18.5356
004 OPERATIONS & MAINTENAN	303,034	0.5000	0.468435	0.4684	0.4684	\$310,618.52	\$302,106.30	\$303,011.49	14.3743
005 I. M. R. F.	0	0.0000	0.000000	0.0000	0.0000	\$0.00	\$0.00	\$0.00	0.0000
030 TRANSPORTATION SYSTEM	121,215	0.2000	0.187376	0.1874	0.1874	\$124,273.94	\$120,868.32	\$121,230.47	5.7509
031 WORKING CASH	30,305	0.0500	0.046846	0.0468	0.0468	\$31,035.33	\$30,184.83	\$30,275.27	1.4362
032 FIRE PREV/SFTY/ENERGY	1,217	0.0500	0.001881	0.0019	0.0019	\$1,259.98	\$1,225.45	\$1,229.12	0.0583
033 SPECIAL EDUCATION	24,239	0.0400	0.037469	0.0375	0.0375	\$24,868.05	\$24,186.56	\$24,259.03	1.1508
035 TORT JUDGMENTS, LIABILIT	160,000	0.0000	0.247331	0.2473	0.2473	\$163,996.50	\$159,502.32	\$159,980.23	7.5891
047 SOCIAL SECURITY	167,000	0.0000	0.258151	0.2582	0.2582	\$171,224.81	\$166,532.55	\$167,031.52	7.9236
057 LEASE/PURCHASE/RENTAL	30,305	0.0500	0.046846	0.0468	0.0468	\$31,035.33	\$30,184.83	\$30,275.27	1.4362
Totals	2,108,031		3.258628	3.2586	3.2586	\$2,160,934.07	\$2,101,715.61	\$2,108,012.86	100.0000

State of Illinois)
 SS)
 County of Clay)

I, Amy Britton, County Clerk and Recorder for the County of Clay, in the State of Illinois, and keeper of the records pertaining to valuations and taxes, DO HEREBY CERTIFY the attached printouts to be true and complete copies of the 2021 tax levies, equalized assessed values, rates, and extensions for the taxing districts in Clay County which overlap your County. IN TESTIMONY WHEREOF, I have hereunto subscribed my hand and affixed the seal of Clay County, in my office in , on this 27th day of July, 2022



(SEAL) Amy Britton, County Clerk and Recorder

FINAL Tax Computation Report Clay County

Taxing District U030 - Dieterich School District 30


Equalization Factor 1.0000

Property Type	Total EAV	Rate Setting EAV	Other Values		Overlapping County	Overlap EAV
Farm	167,297	167,297	EZ Value Abated	0	Cumberland County	2,970,503
Residential	0	0	EZ Tax Abated	\$0.00	Effingham County	47,506,647
Commercial	0	0	New Property	0	Jasper County	3,185,470
Industrial	0	0	TIF Increment	0	Total	53,662,620
Mineral	0	0			<i>* denotes use of estimated EAV</i>	
State Railroad	0	0				
Local Railroad	0	0				
County Total	167,297	167,297				
Total + Overlap	53,829,917	53,829,917				

Fund/Name	Levy Request	Maximum Rate	Calc'ed Rate	Actual Rate	Certified Rate	Total Extension	Total Extension After TIF & EZ	Total Extension w/Overlaps	Percent
002 EDUCATION	1,031,590	1.8400	1.916388	1.8400	1.8400	\$3,078.26	\$3,078.26	\$990,470.47	51.5000
003 BONDS AND INTEREST	163,707	0.0000	0.304119	0.3041	0.3041	\$508.75	\$508.75	\$163,696.78	8.5115
004 OPERATIONS & MAINTENAN	280,324	0.5000	0.520759	0.5000	0.5000	\$836.49	\$836.49	\$269,149.59	13.9947
005 I. M. R. F.	85,000	0.0000	0.157905	0.1579	0.1579	\$264.16	\$264.16	\$84,997.44	4.4195
030 TRANSPORTATION SYSTEM	112,130	0.2000	0.208304	0.2000	0.2000	\$334.59	\$334.59	\$107,659.83	5.5978
031 WORKING CASH	28,033	0.0500	0.052077	0.0500	0.0500	\$83.65	\$83.65	\$26,914.96	1.3995
032 FIRE PREV/SFTY/ENERGY	28,033	0.0500	0.052077	0.0500	0.0500	\$83.65	\$83.65	\$26,914.96	1.3995
033 SPECIAL EDUCATION	22,426	0.0400	0.041661	0.0400	0.0400	\$66.92	\$66.92	\$21,531.97	1.1196
035 TORT JUDGMENTS, LIABILIT	120,000	0.0000	0.222924	0.2229	0.2229	\$372.91	\$372.91	\$119,986.88	6.2389
047 SOCIAL SECURITY	85,000	0.0000	0.157905	0.1579	0.1579	\$264.16	\$264.16	\$84,997.44	4.4195
057 LEASE/PURCHASE/RENTAL	28,033	0.0500	0.052077	0.0500	0.0500	\$83.65	\$83.65	\$26,914.96	1.3995
Totals	1,984,276		3.686196	3.5728	3.5728	\$5,977.19	\$5,977.19	\$1,923,235.28	100.0000

State of Illinois)
 SS)
 County of Clay)

I, Amy Britton, County Clerk and Recorder for the County of Clay, in the State of Illinois, and keeper of the records pertaining to valuations and taxes, DO HEREBY CERTIFY the attached printouts to be true and complete copies of the 2021 tax levies, equalized assessed values, rates, and extensions for the taxing districts in Clay County which overlap your County. IN TESTIMONY WHEREOF, I have hereunto subscribed my hand and affixed the seal of Clay County, in my office in , on this 27th day of July, 2022


 (SEAL) Amy Britton, County Clerk and Recorder

FINAL Tax Computation Report Clay County

Taxing District U035 - Flora School District 35

Equalization Factor 1.0000

Property Type	Total EAV	Rate Setting EAV
Farm	28,312,776	28,291,962
Residential	45,367,898	42,321,721
Commercial	21,604,718	18,874,309
Industrial	16,899,780	15,027,808
Mineral	254,820	254,820
State Railroad	2,750,714	2,750,714
Local Railroad	0	0
County Total	115,190,706	107,521,334
Total + Overlap	122,606,604	114,937,232

Other Values	
EZ Value Abated	1,863,258
EZ Tax Abated	\$72,954.01
New Property	1,091,791
TIF Increment	5,806,114

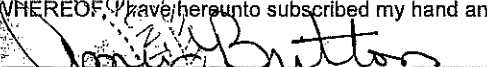
Overlapping County	Overlap EAV
Marion County	49,820
Wayne County	*7,366,078
Total	7,415,898


** denotes use of estimated EAV*

Fund/Name	Levy Request	Maximum Rate	Calc'ed Rate	Actual Rate	Certified Rate	Total Extension	Total Extension After TIF & EZ	Total Extension w/Overlaps	Percent
002 EDUCATION	2,307,867	2.0000	2.007937	2.0000	2.0000	\$2,303,814.12	\$2,150,426.68	\$2,298,744.64	51.0804
003 BONDS AND INTEREST	563,555	0.0000	0.490315	0.4903	0.4903	\$564,780.03	\$527,177.10	\$563,537.25	12.5223
004 OPERATIONS & MAINTENAN	576,967	0.5000	0.501984	0.5000	0.5000	\$575,953.53	\$537,606.67	\$574,686.16	12.7701
005 I. M. R. F.	230,000	0.0000	0.200109	0.2001	0.2001	\$230,496.60	\$215,150.19	\$229,989.40	5.1106
030 TRANSPORTATION SYSTEM	230,787	0.2000	0.200794	0.2000	0.2000	\$230,381.41	\$215,042.67	\$229,874.46	5.1080
031 WORKING CASH	57,697	0.0500	0.050199	0.0500	0.0500	\$57,595.35	\$53,760.67	\$57,468.62	1.2770
032 FIRE PREV/SFTY/ENERGY	57,697	0.0500	0.050199	0.0500	0.0500	\$57,595.35	\$53,760.67	\$57,468.62	1.2770
033 SPECIAL EDUCATION	46,157	0.0400	0.040158	0.0400	0.0400	\$46,076.28	\$43,008.53	\$45,974.89	1.0216
035 TORT JUDGMENTS, LIABILIT	155,000	0.0000	0.134856	0.1349	0.1349	\$155,392.26	\$145,046.28	\$155,050.33	3.4454
047 SOCIAL SECURITY	230,000	0.0000	0.200109	0.2001	0.2001	\$230,496.60	\$215,150.19	\$229,989.40	5.1106
057 LEASE/PURCHASE/RENTAL	57,697	0.0500	0.050199	0.0500	0.0500	\$57,595.35	\$53,760.67	\$57,468.62	1.2770
Totals	4,513,424		3.926859	3.9154	3.9154	\$4,510,176.88	\$4,209,890.32	\$4,500,252.39	100.0000

State of Illinois)
 SS)
 County of Clay)

I, Amy Britton, County Clerk and Recorder for the County of Clay, in the State of Illinois, and keeper of the records pertaining to valuations and taxes, DO HEREBY CERTIFY the attached printouts to be true and complete copies of the 2021 tax levies, equalized assessed values, rates, and extensions for the taxing districts in Clay County which overlap your County. IN TESTIMONY WHEREOF, I have hereunto subscribed my hand and affixed the seal of Clay County, in my office in , on this 27th day of July, 2022


 (SEAL) Amy Britton, County Clerk and Recorder



FINAL Tax Computation Report Clay County

Taxing District U040 - Effingham School District 40


Equalization Factor 1.0000

Property Type	Total EAV	Rate Setting EAV	Other Values		Overlapping County	Overlap EAV
Farm	23,816	23,816	EZ Value Abated	0	Effingham County	504,194,517
Residential	5,666	5,666	EZ Tax Abated	\$0.00	Total	504,194,517
Commercial	0	0	New Property	0	<i>* denotes use of estimated EAV</i>	
Industrial	0	0	TIF Increment	0		
Mineral	0	0				
State Railroad	0	0				
Local Railroad	0	0				
County Total	29,482	29,482				
Total + Overlap	504,223,999	504,223,999				

Fund/Name	Levy Request	Maximum Rate	Calc'ed Rate	Actual Rate	Certified Rate	Total Extension	Total Extension After TIF & EZ	Total Extension w/Overlaps	Percent
002 EDUCATION	9,460,819	1.8400	1.876313	1.8400	1.8400	\$542.47	\$542.47	\$9,277,721.58	52.0090
003 BONDS AND INTEREST	1,623,656	0.0000	0.322011	0.3220	0.3220	\$94.93	\$94.93	\$1,623,601.28	9.1014
004 OPERATIONS & MAINTENAN	2,570,875	0.5000	0.509868	0.5000	0.5000	\$147.41	\$147.41	\$2,521,120.00	14.1329
005 I. M. R. F.	300,000	0.0000	0.059497	0.0595	0.0595	\$17.54	\$17.54	\$300,013.28	1.6816
030 TRANSPORTATION SYSTEM	1,028,350	0.2000	0.203947	0.2000	0.2000	\$58.96	\$58.96	\$1,008,448.00	5.6528
031 WORKING CASH	257,087	0.0500	0.050987	0.0500	0.0500	\$14.74	\$14.74	\$252,112.00	1.4132
032 FIRE PREV/SFTY/ENERGY	257,087	0.0500	0.050987	0.0500	0.0500	\$14.74	\$14.74	\$252,112.00	1.4132
033 SPECIAL EDUCATION	205,670	0.0400	0.040789	0.0400	0.0400	\$11.79	\$11.79	\$201,689.60	1.1304
035 TORT JUDGMENTS GENERA	1,850,000	0.0000	0.366900	0.3669	0.3669	\$108.17	\$108.17	\$1,849,997.85	10.3707
047 SOCIAL SECURITY	300,000	0.0000	0.059497	0.0595	0.0595	\$17.54	\$17.54	\$300,013.28	1.6816
057 LEASE/PURCHASE/RENTAL	257,087	0.0500	0.050987	0.0500	0.0500	\$14.74	\$14.74	\$252,112.00	1.4132
Totals	18,110,631		3.591783	3.5379	3.5379	\$1,043.03	\$1,043.03	\$17,838,940.87	100.0000

State of Illinois)
 SS)
 County of Clay)

I, Amy Britton, County Clerk and Recorder for the County of Clay, in the State of Illinois, and keeper of the records pertaining to valuations and taxes, DO HEREBY CERTIFY the attached printouts to be true and complete copies of the 2021 tax levies, equalized assessed values, rates, and extensions for the taxing districts in Clay County which overlap your County. IN TESTIMONY WHEREOF, I have hereunto subscribed my hand and affixed the seal of Clay County, in my office in , on this 27th day of July, 2022



 (SEAL) Amy Britton, County Clerk and Recorder

FINAL Tax Computation Report Clay County

Taxing District U401 - South Central School District 401

Equalization Factor 1.0000

Property Type	Total EAV	Rate Setting EAV
Farm	21,603	21,603
Residential	0	0
Commercial	0	0
Industrial	0	0
Mineral	0	0
State Railroad	0	0
Local Railroad	0	0
County Total	21,603	21,603
Total + Overlap	76,206,998	76,206,998

Other Values	
EZ Value Abated	0
EZ Tax Abated	\$0.00
New Property	0
TIF Increment	0


Overlapping County	Overlap EAV
Fayette County	29,684,020
Marion County	46,501,375
Total	76,185,395

** denotes use of estimated EAV*

Fund/Name	Levy Request	Maximum Rate	Calc'ed Rate	Actual Rate	Certified Rate	Total Extension	Total Extension After TIF & EZ	Total Extension w/Overlaps	Percent
002 EDUCATION	1,442,893	2.0000	1.893387	1.8934	1.8934	\$409.03	\$409.03	\$1,442,903.30	47.4881
003 BONDS AND INTEREST	488,015	0.0000	0.640381	0.6404	0.6404	\$138.35	\$138.35	\$488,029.62	16.0624
004 OPERATIONS & MAINTENAN	358,668	0.5000	0.470650	0.4706	0.4706	\$101.66	\$101.66	\$358,630.13	11.8027
005 I. M. R. F.	112,000	0.0000	0.146968	0.1470	0.1470	\$31.76	\$31.76	\$112,024.29	3.6873
030 TRANSPORTATION SYSTEM	134,874	0.2000	0.176984	0.1770	0.1770	\$38.24	\$38.24	\$134,886.39	4.4396
031 WORKING CASH	35,867	0.0500	0.047065	0.0471	0.0471	\$10.18	\$10.18	\$35,893.50	1.1819
032 FIRE PREV/SFTY/ENERGY	35,867	0.0500	0.047065	0.0471	0.0471	\$10.18	\$10.18	\$35,893.50	1.1819
033 SPECIAL EDUCATION	28,395	0.0400	0.037260	0.0373	0.0373	\$8.06	\$8.06	\$28,425.21	0.9358
035 TORT JUDGMENTS GENERA	259,800	0.0000	0.340914	0.3409	0.3409	\$73.64	\$73.64	\$259,789.66	8.5496
047 SOCIAL SECURITY	106,000	0.0000	0.139095	0.1391	0.1391	\$30.05	\$30.05	\$106,003.93	3.4888
057 LEASE/PURCHASE/RENTAL	35,867	0.0500	0.047065	0.0471	0.0471	\$10.18	\$10.18	\$35,893.50	1.1819
Totals	3,038,246		3.986834	3.9870	3.9870	\$861.33	\$861.33	\$3,038,373.03	100.0000

State of Illinois)
 SS)
 County of Clay)

I, Amy Britton, County Clerk and Recorder for the County of Clay, in the State of Illinois, and keeper of the records pertaining to valuations and taxes, DO HEREBY CERTIFY the attached printouts to be true and complete copies of the 2021 tax levies, equalized assessed values, rates, and extensions for the taxing districts in Clay County which overlap your County. IN TESTIMONY WHEREOF, I have hereunto subscribed my hand and affixed the seal of Clay County, in my office in , on this 27th day of July, 2022


 (SEAL) Amy Britton, County Clerk and Recorder



FINAL Tax Computation Report Clay County

Taxing District VCCC - Clay City Village

Equalization Factor 1.0000

Property Type	Total EAV	Rate Setting EAV
Farm	709,237	575,458
Residential	4,274,015	3,571,648
Commercial	2,107,089	1,586,942
Industrial	79,515	79,515
Mineral	2,299	2,299
State Railroad	119,833	119,833
Local Railroad	0	0
County Total	7,291,988	5,935,695
Total + Overlap	7,291,988	5,935,695

Other Values	
EZ Value Abated	16,551
EZ Tax Abated	\$200.28
New Property	86,332
TIF Increment	1,339,742


Road and Bridge Transfer

Road District	Fund	Amount Extended
TT11R - N Stanford Road District	007	\$217.06
TT12R - N Clay City Road District	007	\$8,555.52
Total		\$8,772.58

Fund/Name	Levy Request	Maximum Rate	Calc'd Rate	Actual Rate	Certified Rate	Total Extension	Total Extension After TIF & EZ	Total Extension w/Overlaps	Percent
001 CORPORATE	10,700	0.2390	0.180265	0.1803	0.1803	\$13,147.45	\$10,702.06	\$10,702.06	14.8997
003 BONDS AND INTEREST	0	0.0000	0.000000	0.0000	0.0000	\$0.00	\$0.00	\$0.00	0.0000
005 I. M. R. F.	15,313	0.0000	0.257982	0.2580	0.2580	\$18,813.33	\$15,314.09	\$15,314.09	21.3205
007 ROAD AND BRIDGE	0	0.0000	0.000000	0.0000	0.0000	\$0.00	\$0.00	\$0.00	0.0000
027 AUDIT	13,000	0.0000	0.219014	0.2191	0.2191	\$15,976.75	\$13,005.11	\$13,005.11	18.1059
035 TORT JUDGMENTS, LIABILIT	24,600	0.0000	0.414442	0.4145	0.4145	\$30,225.29	\$24,603.46	\$24,603.46	34.2534
047 SOCIAL SECURITY	8,200	0.0000	0.138147	0.1382	0.1382	\$10,077.53	\$8,203.13	\$8,203.13	11.4205
Totals	71,813		1.209850	1.2101	1.2101	\$88,240.35	\$71,827.85	\$71,827.85	100.0000

State of Illinois)
 SS)
 County of Clay)

I, Amy Britton, County Clerk and Recorder for the County of Clay, in the State of Illinois, and keeper of the records pertaining to valuations and taxes, DO HEREBY CERTIFY the attached printouts to be true and complete copies of the 2021 tax levies, equalized assessed values, rates, and extensions for the taxing districts in Clay County which overlap your County. IN TESTIMONY WHEREOF, I have hereunto subscribed my hand and affixed the seal of Clay County, in my office in , on this 27th day of July, 2022


 (Seal) Amy Britton, County Clerk and Recorder




FINAL Tax Computation Report Clay County


Taxing District VCFL - Flora City			Equalization Factor 1.0000		
Property Type	Total EAV	Rate Setting EAV	Other Values		Road and Bridge Transfer
Farm	262,136	241,322	EZ Value Abated	7,030,770	
Residential	29,991,879	26,511,541	EZ Tax Abated	\$158,628.21	Road District
Commercial	19,523,677	13,927,603	New Property	660,367	Fund
Industrial	12,248,473	8,513,247	TIF Increment	8,501,682	Amount Extended
Mineral	0	0			TT10R - N Harter Road District 007 \$44,790.53
State Railroad	435,431	435,431			TT11R - N Stanford Road District 007 \$13,005.80
Local Railroad	0	0			Total \$57,796.33
County Total	62,461,596	49,629,144			
Total + Overlap	62,461,596	49,629,144			

Fund/Name	Levy Request	Maximum Rate	Calc'ed Rate	Actual Rate	Certified Rate	Total Extension	Total Extension After TIF & EZ	Total Extension w/Overlaps	Percent
001 CORPORATE	384,623	0.0000	0.774994	0.7750	0.7750	\$484,077.37	\$384,625.87	\$384,625.87	34.3498
003 BONDS AND INTEREST	0	0.0000	0.000000	0.0000	0.0000	\$0.00	\$0.00	\$0.00	0.0000
005 I. M. R. F.	120,000	0.0000	0.241793	0.2418	0.2418	\$151,032.14	\$120,003.27	\$120,003.27	10.7171
007 ROAD AND BRIDGE	0	0.0000	0.000000	0.0000	0.0000	\$0.00	\$0.00	\$0.00	0.0000
012 FIRE PROTECTION	70,745	0.0000	0.142547	0.1426	0.1426	\$89,070.24	\$70,771.16	\$70,771.16	6.3204
015 POLICE PENSION	200,000	0.0000	0.402989	0.4030	0.4030	\$251,720.23	\$200,005.45	\$200,005.45	17.8619
016 LIBRARY	61,356	0.0000	0.123629	0.1237	0.1237	\$77,264.99	\$61,391.25	\$61,391.25	5.4827
035 TORT JUDGMENTS, LIABILIT	119,045	0.0000	0.239869	0.2399	0.2399	\$149,845.37	\$119,060.32	\$119,060.32	10.6329
042 PARK/PARK MAINTENANCE	22,780	0.0000	0.045900	0.0460	0.0460	\$28,732.33	\$22,829.41	\$22,829.41	2.0388
043 PLAYGROUND & RECREATIC	33,770	0.0000	0.068045	0.0681	0.0681	\$42,536.35	\$33,797.45	\$33,797.45	3.0183
046 EMERGENCY SERV. & DISA	14,825	0.0000	0.029872	0.0299	0.0299	\$18,676.02	\$14,839.11	\$14,839.11	1.3252
047 SOCIAL SECURITY	81,344	0.0000	0.163904	0.1640	0.1640	\$102,437.02	\$81,391.80	\$81,391.80	7.2689
125 PAVING & LIGHTING, STREE	11,000	0.0000	0.022164	0.0222	0.0222	\$13,866.47	\$11,017.67	\$11,017.67	0.9840
Totals	1,119,488		2.255706	2.2562	2.2562	\$1,409,258.53	\$1,119,732.76	\$1,119,732.76	100.0000

State of Illinois)
 SS)
 County of Clay)

I, Amy Britton, County Clerk and Recorder for the County of Clay, in the State of Illinois, and keeper of the records pertaining to valuations and taxes, DO HEREBY CERTIFY the attached printouts to be true and complete copies of the 2021 tax levies, equalized assessed values, rates, and extensions for the taxing districts in Clay County which overlap your County. IN TESTIMONY WHEREOF, I have hereunto subscribed my hand and affixed the seal of Clay County, in my office in , on this 27th day of July, 2022


 (SEAL) Amy Britton, County Clerk and Recorder



FINAL Tax Computation Report Clay County

Taxing District VCIO - Iola Village

Equalization Factor 1.0000


Property Type	Total EAV	Rate Setting EAV	Other Values		Road and Bridge Transfer		
Farm	222,251	222,251	EZ Value Abated	0	Road District	Fund	Amount Extended
Residential	485,089	485,089	EZ Tax Abated	\$0.00	TT01R - Larkinsburg Road District	007	\$1,361.79
Commercial	22,163	22,163	New Property	129,981	Total		\$1,361.79
Industrial	168,180	168,180	TIF Increment	0			
Mineral	0	0					
State Railroad	0	0					
Local Railroad	0	0					
County Total	897,683	897,683					
Total + Overlap	897,683	897,683					

Fund/Name	Levy Request	Maximum Rate	Calc'ed Rate	Actual Rate	Certified Rate	Total Extension	Total Extension After TIF & EZ	Total Extension w/Overlaps	Percent
001 CORPORATE	2,594	0.3330	0.288966	0.2890	0.2890	\$2,594.30	\$2,594.30	\$2,594.30	20.3865
007 ROAD & BRIDGE TRANSFER	0	0.0000	0.000000	0.0000	0.0000	\$0.00	\$0.00	\$0.00	0.0000
027 AUDIT	4,530	0.0000	0.504633	0.5047	0.5047	\$4,530.61	\$4,530.61	\$4,530.61	35.6025
035 TORT JUDGMENTS, LIABILIT	5,600	0.0000	0.623828	0.6239	0.6239	\$5,600.64	\$5,600.64	\$5,600.64	44.0110
Totals	12,724		1.417427	1.4176	1.4176	\$12,725.55	\$12,725.55	\$12,725.55	100.0000

State of Illinois)
 SS)
 County of Clay)

I, Amy Britton, County Clerk and Recorder for the County of Clay, in the State of Illinois, and keeper of the records pertaining to valuations and taxes, DO HEREBY CERTIFY the attached printouts to be true and complete copies of the 2021 tax levies, equalized assessed values, rates, and extensions for the taxing districts in Clay County which overlap your County. IN TESTIMONY WHEREOF, I have hereunto subscribed my hand and affixed the seal of Clay County, in my office in , on this 27th day of July, 2022

(SEAL) 
 Amy Britton, County Clerk and Recorder



FINAL Tax Computation Report Clay County

Taxing District VCLV - Louisville Village

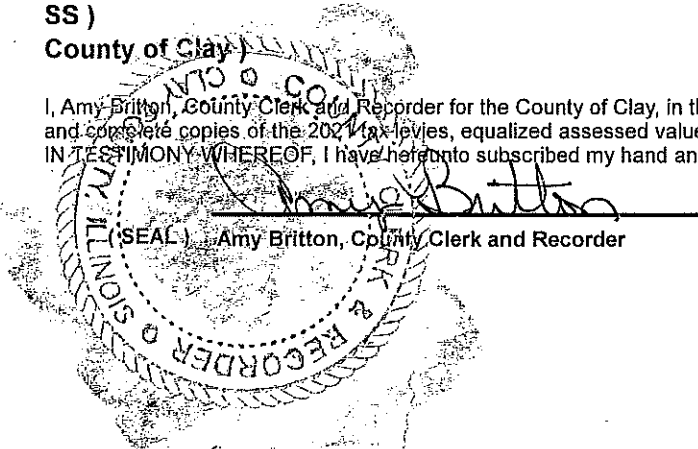
Equalization Factor 1.0000

Property Type	Total EAV	Rate Setting EAV	Other Values		Road and Bridge Transfer		
Farm	606,459	135,602	EZ Value Abated	0	Road District	Fund	Amount Extended
Residential	6,158,213	5,943,827	EZ Tax Abated	\$0.00	TT06R - Louisville Road District	007	\$14,821.70
Commercial	3,898,194	2,776,148	New Property	25,153	Total		\$14,821.70
Industrial	137,277	127,269	TIF Increment	1,817,297			
Mineral	0	0					
State Railroad	0	0					
Local Railroad	0	0					
County Total	10,800,143	8,982,846					
Total + Overlap	10,800,143	8,982,846					

Fund/Name	Levy Request	Maximum Rate	Calc'ed Rate	Actual Rate	Certified Rate	Total Extension	Total Extension After TIF & EZ	Total Extension w/Overlaps	Percent
001 CORPORATE	21,200	0.2398	0.236005	0.2361	0.2361	\$25,499.14	\$21,208.50	\$21,208.50	13.0279
003 BONDS AND INTEREST	0	0.0000	0.000000	0.0000	0.0000	\$0.00	\$0.00	\$0.00	0.0000
005 I. M. R. F.	15,000	0.0000	0.166985	0.1670	0.1670	\$18,036.24	\$15,001.35	\$15,001.35	9.2148
007 ROAD AND BRIDGE	0	0.0000	0.000000	0.0000	0.0000	\$0.00	\$0.00	\$0.00	0.0000
014 POLICE PROTECTION	5,500	0.0750	0.061228	0.0613	0.0613	\$6,620.49	\$5,506.48	\$5,506.48	3.3824
017 CEMETERY	2,080	0.0250	0.023155	0.0232	0.0232	\$2,505.63	\$2,084.02	\$2,084.02	1.2801
027 AUDIT	5,500	0.0000	0.061228	0.0613	0.0613	\$6,620.49	\$5,506.48	\$5,506.48	3.3824
035 TORT JUDGMENTS, LIABILIT	30,400	0.0000	0.338423	0.3385	0.3385	\$36,558.48	\$30,406.93	\$30,406.93	18.6779
041 STREET LIGHTING	4,400	0.0500	0.048982	0.0490	0.0490	\$5,292.07	\$4,401.59	\$4,401.59	2.7037
046 EMERGENCY SERV. & DISAS	660	0.0250	0.007347	0.0074	0.0074	\$799.21	\$664.73	\$664.73	0.4083
047 SOCIAL SECURITY	45,500	0.0000	0.506521	0.5066	0.5066	\$54,713.52	\$45,507.10	\$45,507.10	27.9534
060 UNEMPLOYMENT INSURANC	500	0.0000	0.005566	0.0056	0.0056	\$604.81	\$503.04	\$503.04	0.3090
062 WORKERS COMPENSATION	32,000	0.0000	0.356235	0.3563	0.3563	\$38,480.91	\$32,005.88	\$32,005.88	19.6601
Totals	162,740		1.811675	1.8123	1.8123	\$195,730.99	\$162,796.10	\$162,796.10	100.0000

State of Illinois)
 SS)
 County of Clay)

I, Amy Britton, County Clerk and Recorder for the County of Clay, in the State of Illinois, and keeper of the records pertaining to valuations and taxes, DO HEREBY CERTIFY the attached printouts to be true and complete copies of the 2022 tax levies, equalized assessed values, rates, and extensions for the taxing districts in Clay County which overlap your County. IN TESTIMONY WHEREOF, I have hereunto subscribed my hand and affixed the seal of Clay County, in my office in , on this 27th day of July, 2022



FINAL Tax Computation Report Clay County

Taxing District VCSS - Sailor Springs Village

Equalization Factor 1.0000

Property Type	Total EAV	Rate Setting EAV
Farm	24,821	24,821
Residential	288,373	288,373
Commercial	7,038	7,038
Industrial	0	0
Mineral	0	0
State Railroad	0	0
Local Railroad	0	0
County Total	320,232	320,232
Total + Overlap	320,232	320,232

Other Values	
EZ Value Abated	0
EZ Tax Abated	\$0.00
New Property	4,419
TIF Increment	0


Road and Bridge Transfer


Road District	Fund	Amount Extended
TT04R - Pixley Road District	007	\$438.26
TT07R - Hoosier Road District	007	\$44.30
Total		\$482.56

Fund/Name	Levy Request	Maximum Rate	Calc'ed Rate	Actual Rate	Certified Rate	Total Extension	Total Extension After TIF & EZ	Total Extension w/Overlaps	Percent
001 CORPORATE	990	0.3330	0.309151	0.3092	0.3092	\$990.16	\$990.16	\$990.16	16.3149
007 ROAD AND BRIDGE	0	0.0000	0.000000	0.0000	0.0000	\$0.00	\$0.00	\$0.00	0.0000
027 AUDIT	3,000	0.0000	0.936821	0.9369	0.9369	\$3,000.25	\$3,000.25	\$3,000.25	49.4353
035 TORT JUDGMENTS, LIABILIT	1,500	0.0000	0.468410	0.4685	0.4685	\$1,500.29	\$1,500.29	\$1,500.29	24.7204
040 STREET & BRIDGE	0	0.0600	0.000000	0.0000	0.0000	\$0.00	\$0.00	\$0.00	0.0000
041 STREET LIGHTING	148	0.0500	0.046217	0.0463	0.0463	\$148.27	\$148.27	\$148.27	2.4431
062 WORKERS COMPENSATION	430	0.0000	0.134278	0.1343	0.1343	\$430.07	\$430.07	\$430.07	7.0863
Totals	6,068		1.894877	1.8952	1.8952	\$6,069.04	\$6,069.04	\$6,069.04	100.0000

State of Illinois)
 SS)
 County of Clay)

I, Amy Britton, County Clerk and Recorder for the County of Clay, in the State of Illinois, and keeper of the records pertaining to valuations and taxes, DO HEREBY CERTIFY the attached printouts to be true and complete copies of the 2021 tax levies, equalized assessed values, rates, and extensions for the taxing districts in Clay County which overlap your County. IN TESTIMONY WHEREOF, I have hereunto subscribed my hand and affixed the seal of Clay County, in my office in , on this 27th day of July, 2022


 Amy Britton, County Clerk and Recorder



FINAL Tax Computation Report Clay County

Taxing District VCXE - Xenia Village

Equalization Factor 1.0000

Property Type	Total EAV	Rate Setting EAV
Farm	486,980	486,980
Residential	1,553,263	1,553,263
Commercial	439,695	439,695
Industrial	233,588	233,588
Mineral	0	0
State Railroad	147,840	147,840
Local Railroad	0	0
County Total	2,861,366	2,861,366
Total + Overlap	2,861,366	2,861,366


Other Values	
EZ Value Abated	0
EZ Tax Abated	\$0.00
New Property	8,530
TIF Increment	0

Road and Bridge Transfer		
Road District	Fund	Amount Extended
TT13R - Xenia Road District	007	\$4,174.73
Total		\$4,174.73

Fund/Name	Levy Request	Maximum Rate	Calc'ed Rate	Actual Rate	Certified Rate	Total Extension	Total Extension After TIF & EZ	Total Extension w/Overlaps	Percent
001 CORPORATE	6,013	0.2500	0.210144	0.2102	0.2102	\$6,014.59	\$6,014.59	\$6,014.59	15.6097
007 ROAD AND BRIDGE	0	0.0000	0.000000	0.0000	0.0000	\$0.00	\$0.00	\$0.00	0.0000
014 POLICE PROTECTION	1,480	0.0750	0.051724	0.0518	0.0518	\$1,482.19	\$1,482.19	\$1,482.19	3.8467
026 SEWAGE/DISPOSAL	1,480	0.0750	0.051724	0.0518	0.0518	\$1,482.19	\$1,482.19	\$1,482.19	3.8467
027 AUDIT	4,100	0.0000	0.143288	0.1433	0.1433	\$4,100.34	\$4,100.34	\$4,100.34	10.6416
035 TORT JUDGMENTS, LIABILIT	10,280	0.0000	0.359269	0.3593	0.3593	\$10,280.89	\$10,280.89	\$10,280.89	26.6820
042 PARK/PARK MAINTENANCE	870	0.0750	0.030405	0.0305	0.0305	\$872.72	\$872.72	\$872.72	2.2650
047 SOCIAL SECURITY	10,350	0.0000	0.361715	0.3618	0.3618	\$10,352.42	\$10,352.42	\$10,352.42	26.8677
073 CHLORINATION OF SEWAGE	100	0.0200	0.003495	0.0035	0.0035	\$100.15	\$100.15	\$100.15	0.2599
130 WATER TREATMENT	440	0.0500	0.015377	0.0154	0.0154	\$440.65	\$440.65	\$440.65	1.1436
143 MEDICARE	3,404	0.0000	0.118964	0.1190	0.1190	\$3,405.03	\$3,405.03	\$3,405.03	8.8371
Totals	38,517		1.346105	1.3466	1.3466	\$38,531.17	\$38,531.17	\$38,531.17	100.0000

State of Illinois)
 SS)
 County of Clay)

I, Amy Britton, County Clerk and Recorder for the County of Clay, in the State of Illinois, and keeper of the records pertaining to valuations and taxes, DO HEREBY CERTIFY the attached printouts to be true and complete copies of the 2021 tax levies, equalized assessed values, rates, and extensions for the taxing districts in Clay County which overlap your County. IN TESTIMONY WHEREOF, I have hereunto subscribed my hand and affixed the seal of Clay County, in my office in , on this 27th day of July, 2022


 (SEAL) Amy Britton, County Clerk and Recorder

FINAL Tax Computation Report Clay County

Taxing District VTF1 - Flora TIF

Equalization Factor 1.0000

Property Type	Total EAV	TIF Base EAV	Other Values	
Farm	20,165	9,930	EZ Value Abated	0
Residential	4,397,870	1,405,631	EZ Tax Abated	\$0.00
Commercial	5,288,856	2,847,977	New Property	0
Industrial	339,730	331,016	TIF Increment	5,452,067
Mineral	0	0		
State Railroad	0	0		
Local Railroad	0	0		
County Total	10,046,621	4,594,554		
Total + Overlap	10,046,621	4,594,554		


Fund/Name	Levy Request	Maximum Rate	Calc'ed Rate	Actual Rate	Certified Rate	Total Extension	Total Extension After TIF & EZ	Total Extension w/Overlaps	Percent
001 CORPORATE	0	0.0000	0.000000	0.0000	0.0000	\$0.00	\$483,300.90	\$483,300.90	100.0000
Totals	0		0.000000	0.0000	0.0000	\$0.00	\$483,300.90	\$483,300.90	100.0000

State of Illinois)
 SS)
 County of Clay)

I, Amy Britton, County Clerk and Recorder for the County of Clay, in the State of Illinois, and keeper of the records pertaining to valuations and taxes, DO HEREBY CERTIFY the attached printouts to be true and complete copies of the 2021 tax levies, equalized assessed values, rates, and extensions for the taxing districts in Clay County which overlap your County. IN TESTIMONY WHEREOF, I have hereunto subscribed my hand and affixed the seal of Clay County, in my office in , on this 27th day of July, 2022

Amy Britton

 Amy Britton, County Clerk and Recorder



FINAL Tax Computation Report Clay County

Taxing District VTF2 - Louisville TIF

Equalization Factor 1.0000

Property Type	Total EAV	TIF Base EAV	Other Values	
Farm	507,649	36,792	EZ Value Abated	0
Residential	726,381	511,995	EZ Tax Abated	\$0.00
Commercial	3,499,203	2,377,157	New Property	0
Industrial	137,214	127,206	TIF Increment	1,817,297
Mineral	0	0		
State Railroad	0	0		
Local Railroad	0	0		
County Total	4,870,447	3,053,150		
Total + Overlap	4,870,447	3,053,150		


Fund/Name	Levy Request	Maximum Rate	Calc'ed Rate	Actual Rate	Certified Rate	Total Extension	Total Extension After TIF & EZ	Total Extension w/Overlaps	Percent
001 CORPORATE	0	0.0000	0.000000	0.0000	0.0000	\$0.00	\$160,097.14	\$160,097.14	100.0000
Totals	0		0.000000	0.0000	0.0000	\$0.00	\$160,097.14	\$160,097.14	100.0000

State of Illinois)
 SS)
 County of Clay)

I, Amy Britton, County Clerk and Recorder for the County of Clay, in the State of Illinois, and keeper of the records pertaining to valuations and taxes, DO HEREBY CERTIFY the attached printouts to be true and complete copies of the 2021 tax levies, equalized assessed values, rates, and extensions for the taxing districts in Clay County which overlap your County. IN TESTIMONY WHEREOF, I have hereunto subscribed my hand and affixed the seal of Clay County, in my office in , on this 27th day of July, 2022

Amy Britton

 (SEAL) Amy Britton, County Clerk and Recorder



FINAL Tax Computation Report Clay County

Taxing District VTF3 - CLAY CITY TIF

Equalization Factor 1.0000

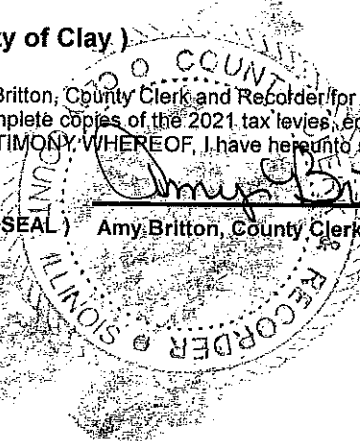
Property Type	Total EAV	TIF Base EAV	Other Values	
Farm	375,045	241,266	EZ Value Abated	0
Residential	2,343,883	1,641,516	EZ Tax Abated	\$0.00
Commercial	2,023,399	1,518,388	New Property	0
Industrial	40,391	40,391	TIF Increment	1,341,157
Mineral	0	0		
State Railroad	0	0		
Local Railroad	0	0		
County Total	4,782,718	3,441,561		
Total + Overlap	4,782,718	3,441,561		

Fund/Name	Levy Request	Maximum Rate	Calc'ed Rate	Actual Rate	Certified Rate	Total Extension	Total Extension After TIF & EZ	Total Extension w/Overlaps	Percent
001 CORPORATE	0	0.0000	0.000000	0.0000	0.0000	\$0.00	\$110,165.92	\$110,165.92	100.0000
Totals	0		0.000000	0.0000	0.0000	\$0.00	\$110,165.92	\$110,165.92	100.0000

State of Illinois)
 SS)
 County of Clay)

I, Amy Britton, County Clerk and Recorder for the County of Clay, in the State of Illinois, and keeper of the records pertaining to valuations and taxes, DO HEREBY CERTIFY the attached printouts to be true and complete copies of the 2021 tax levies, equalized assessed values, rates, and extensions for the taxing districts in Clay County which overlap your County. IN TESTIMONY WHEREOF, I have hereunto subscribed my hand and affixed the seal of Clay County, in my office in , on this 1st day of August, 2022

(SEAL) 
 Amy Britton, County Clerk and Recorder



FINAL Tax Computation Report Clay County

Taxing District VTF4 - Flora TIF US 50 Corridor Redevelopment Area


Equalization Factor 1.0000

Property Type	Total EAV	TIF Base EAV	Other Values	
Farm	72,419	61,840	EZ Value Abated	0
Residential	785,862	731,924	EZ Tax Abated	\$0.00
Commercial	7,352,357	7,062,827	New Property	0
Industrial	0	0	TIF Increment	354,047
Mineral	0	0		
State Railroad	0	0		
Local Railroad	0	0		
County Total	8,210,638	7,856,591		
Total + Overlap	8,210,638	7,856,591		

Fund/Name	Levy Request	Maximum Rate	Calc'd Rate	Actual Rate	Certified Rate	Total Extension	Total Extension After TIF & EZ	Total Extension w/Overlaps	Percent
001 CORPORATE	0	0.0000	0.000000	0.0000	0.0000	\$0.00	\$31,232.84	\$31,232.84	100.0000
Totals	0		0.000000	0.0000	0.0000	\$0.00	\$31,232.84	\$31,232.84	100.0000

State of Illinois)
 SS)
 County of Clay)

I, Amy Britton, County Clerk and Recorder for the County of Clay, in the State of Illinois, and keeper of the records pertaining to valuations and taxes, DO HEREBY CERTIFY the attached printouts to be true and complete copies of the 2021 tax levies, equalized assessed values, rates, and extensions for the taxing districts in Clay County which overlap your County. IN TESTIMONY WHEREOF, I have hereunto subscribed my hand and affixed the seal of Clay County, in my office in , on this 1st day of August, 2022


 (SEAL) Amy Britton, County Clerk and Recorder

