

# FINAL Tax Computation Report Clay County

Taxing District APAU - Airport Authority


Equalization Factor 1.0000


Property Type	Total EAV	Rate Setting EAV
Farm	3,740,489	3,676,162
Residential	34,382,236	30,699,151
Commercial	20,251,438	14,771,195
Industrial	11,680,242	7,941,407
Mineral	12,291	12,291
State Railroad	1,172,625	1,172,625
Local Railroad	0	0
<b>County Total</b>	<b>71,239,321</b>	<b>58,272,831</b>
<b>Total + Overlap</b>	<b>71,239,321</b>	<b>58,272,831</b>

Other Values	
EZ Value Abated	7,138,694
EZ Tax Abated	\$7,866.88
New Property	504,492
TIF Increment	5,827,796

Fund/Name	Levy Request	Maximum Rate	Calc'ed Rate	Actual Rate	Certified Rate	Total Extension	Total Extension After TIF & EZ	Total Extension w/Overlaps	Percent
001 CORPORATE	29,691	0.0750	0.050952	0.0510	0.0510	\$36,332.05	\$29,719.14	\$29,719.14	46.2795
003 BONDS AND INTEREST	0	0.0000	0.000000	0.0000	0.0000	\$0.00	\$0.00	\$0.00	0.0000
027 AUDIT	2,218	0.0050	0.003806	0.0039	0.0039	\$2,778.33	\$2,272.64	\$2,272.64	3.5390
035 TORT JUDGMENTS, LIABILIT	32,200	0.0000	0.055257	0.0553	0.0553	\$39,395.34	\$32,224.88	\$32,224.88	50.1815
<b>Totals</b>	<b>64,109</b>		<b>0.110015</b>	<b>0.1102</b>	<b>0.1102</b>	<b>\$78,505.72</b>	<b>\$64,216.66</b>	<b>\$64,216.66</b>	<b>100.0000</b>

Given under my hand and the official seal of my Office this 8th day of August, 2023

  
Amy Britton, County Clerk and Recorder



# FINAL Tax Computation Report Clay County

Taxing District CT13 - Clay County

Equalization Factor 1.0000


Property Type	Total EAV	Rate Setting EAV
Farm	107,323,419	106,638,298
Residential	72,338,145	67,638,004
Commercial	28,936,885	21,831,388
Industrial	16,821,923	13,073,080
Mineral	1,870,447	1,870,447
State Railroad	5,209,229	5,209,229
Local Railroad	0	0
<b>County Total</b>	<b>232,500,048</b>	<b>216,260,446</b>
<b>Total + Overlap</b>	<b>232,500,048</b>	<b>216,260,446</b>

Other Values	
EZ Value Abated	7,138,694
EZ Tax Abated	\$115,418.44
New Property	3,240,058
TIF Increment	9,100,908

Fund/Name	Levy Request	Maximum Rate	Calc'ed Rate	Actual Rate	Certified Rate	Total Extension	Total Extension After TIF & EZ	Total Extension w/Overlaps	Percent
001 CORPORATE	782,000	0.3700	0.361601	0.3617	0.3617	\$840,952.67	\$782,214.03	\$782,214.03	22.3715
003 BONDS AND INTEREST	0	0.0000	0.000000	0.0000	0.0000	\$0.00	\$0.00	\$0.00	0.0000
005 I. M. R. F.	940,000	0.0000	0.434661	0.4347	0.4347	\$1,010,677.71	\$940,084.16	\$940,084.16	26.8864
006 COUNTY HIGHWAY	211,000	0.1000	0.097568	0.0976	0.0976	\$226,920.05	\$211,070.20	\$211,070.20	6.0366
008 BRIDGE CONST W/ COUNTY	105,000	0.0500	0.048553	0.0486	0.0486	\$112,995.02	\$105,102.58	\$105,102.58	3.0059
018 MENTAL HEALTH SERVICES	36,000	0.0250	0.016647	0.0167	0.0167	\$38,827.51	\$36,115.49	\$36,115.49	1.0329
020 T.B. SANITARIUM	57,000	0.0320	0.026357	0.0264	0.0264	\$61,380.01	\$57,092.76	\$57,092.76	1.6329
021 FEDERAL AID MATCHING	105,000	0.0500	0.048553	0.0486	0.0486	\$112,995.02	\$105,102.58	\$105,102.58	3.0059
022 COUNTY HEALTH DEPARTMI	125,000	0.0700	0.057801	0.0579	0.0579	\$134,617.53	\$125,214.80	\$125,214.80	3.5811
024 HOSPITAL	1,000	0.0500	0.000462	0.0005	0.0005	\$1,162.50	\$1,081.30	\$1,081.30	0.0309
027 AUDIT	30,000	0.0000	0.013872	0.0139	0.0139	\$32,317.51	\$30,060.20	\$30,060.20	0.8597
035 TORT JUDGMENTS, LIABILIT	420,000	0.0000	0.194210	0.1943	0.1943	\$451,747.59	\$420,194.05	\$420,194.05	12.0176
047 SOCIAL SECURITY	220,000	0.0000	0.101729	0.1018	0.1018	\$236,685.05	\$220,153.13	\$220,153.13	6.2964
059 SPECIAL COUNTY HIGHWAY	176,000	0.0833	0.081383	0.0814	0.0814	\$189,255.04	\$176,036.00	\$176,036.00	5.0346
060 UNEMPLOYMENT INSURANC	5,000	0.0000	0.002312	0.0024	0.0024	\$5,580.00	\$5,190.25	\$5,190.25	0.1484
062 WORKERS COMPENSATION	190,000	0.0000	0.087857	0.0879	0.0879	\$204,367.54	\$190,092.93	\$190,092.93	5.4367
100 CO-OPERATIVE EXTENSION	52,500	0.0500	0.024276	0.0243	0.0243	\$56,497.51	\$52,551.29	\$52,551.29	1.5030
106 MENTALLY DEFICIENT PERS	39,000	0.1000	0.018034	0.0181	0.0181	\$42,082.51	\$39,143.14	\$39,143.14	1.1195
<b>Totals</b>	<b>3,494,500</b>		<b>1.615876</b>	<b>1.6168</b>	<b>1.6168</b>	<b>\$3,759,060.77</b>	<b>\$3,496,498.89</b>	<b>\$3,496,498.89</b>	<b>100.0000</b>

Given under my hand and the official seal of my  
Office this 8th day of August, 2023

  
Amy Britton, County Clerk and Recorder



# FINAL Tax Computation Report Clay County


Taxing District CTAM - County Ambulance


Equalization Factor 1.0000

Property Type	Total EAV	Rate Setting EAV	Other Values	
Farm	103,568,780	102,883,659	EZ Value Abated	7,138,694
Residential	71,287,425	66,587,284	EZ Tax Abated	\$2,234.38
Commercial	28,914,177	21,808,680	New Property	3,184,581
Industrial	16,653,743	12,904,900	TIF Increment	9,100,908
Mineral	1,865,642	1,865,642		
State Railroad	5,209,229	5,209,229		
Local Railroad	0	0		
<b>County Total</b>	<b>227,498,996</b>	<b>211,259,394</b>		
<b>Total + Overlap</b>	<b>227,498,996</b>	<b>211,259,394</b>		

Fund/Name	Levy Request	Maximum Rate	Calc'ed Rate	Actual Rate	Certified Rate	Total Extension	Total Extension After TIF & EZ	Total Extension w/Overlaps	Percent
001 CORPORATE	66,000	0.0400	0.031241	0.0313	0.0313	\$71,207.19	\$66,124.19	\$66,124.19	100.0000
<b>Totals</b>	<b>66,000</b>		<b>0.031241</b>	<b>0.0313</b>	<b>0.0313</b>	<b>\$71,207.19</b>	<b>\$66,124.19</b>	<b>\$66,124.19</b>	<b>100.0000</b>

Given under my hand and the official seal of my office this 8th day of August, 2023

  
 \_\_\_\_\_  
 Amy Britton, County Clerk and Recorder



# FINAL Tax Computation Report Clay County


Taxing District FDCC - Clay City Fire District


Equalization Factor 1.0000

Property Type	Total EAV	Rate Setting EAV	Other Values	Overlapping County	Overlap EAV
Farm	23,953,962	23,805,409	EZ Value Abated 0	Jasper County	7,663,990
Residential	8,513,729	7,749,430	EZ Tax Abated \$0.00	Wayne County	*3,147,636
Commercial	3,088,815	2,574,551	New Property 316,196	<b>Total</b>	<b>10,811,626</b>
Industrial	175,548	175,548	TIF Increment 1,427,116	<i>* denotes use of estimated EAV</i>	
Mineral	774,946	774,946			
State Railroad	142,105	142,105			
Local Railroad	0	0			
<b>County Total</b>	<b>36,649,105</b>	<b>35,221,989</b>			
<b>Total + Overlap</b>	<b>47,460,731</b>	<b>46,033,615</b>			

Fund/Name	Levy Request	Maximum Rate	Calc'ed Rate	Actual Rate	Certified Rate	Total Extension	Total Extension After TIF & EZ	Total Extension w/Overlaps	Percent
001 CORPORATE	88,407	0.2500	0.192049	0.1920	0.1920	\$70,366.28	\$67,626.22	\$88,384.54	87.1934
027 AUDIT	2,000	0.0050	0.004345	0.0043	0.0043	\$1,575.91	\$1,514.55	\$1,979.45	1.9528
035 TORT JUDGMENTS, LIABILIT	11,000	0.0000	0.023896	0.0239	0.0239	\$8,759.14	\$8,418.06	\$11,002.03	10.8538
<b>Totals</b>	<b>101,407</b>		<b>0.220290</b>	<b>0.2202</b>	<b>0.2202</b>	<b>\$80,701.33</b>	<b>\$77,558.83</b>	<b>\$101,366.02</b>	<b>100.0000</b>

Given under my hand and the official seal of my office this 8th day of August, 2023

  
 \_\_\_\_\_  
 Amy Britton, County Clerk and Recorder



# FINAL Tax Computation Report Clay County

Taxing District FDED - Edgewood Fire District

Equalization Factor 1.0000

Property Type	Total EAV	Rate Setting EAV
Farm	4,728,954	4,728,954
Residential	786,998	786,998
Commercial	90,905	90,905
Industrial	0	0
Mineral	71,487	71,487
State Railroad	855,334	855,334
Local Railroad	0	0
<b>County Total</b>	<b>6,533,678</b>	<b>6,533,678</b>
<b>Total + Overlap</b>	<b>26,891,629</b>	<b>26,891,629</b>


Other Values	
EZ Value Abated	0
EZ Tax Abated	\$0.00
New Property	146,989
TIF Increment	0

Overlapping County	Overlap EAV
Effingham County	20,357,951
<b>Total</b>	<b>20,357,951</b>


\* denotes use of estimated EAV

Fund/Name	Levy Request	Maximum Rate	Calc'ed Rate	Actual Rate	Certified Rate	Total Extension	Total Extension After TIF & EZ	Total Extension w/Overlaps	Percent
001 CORPORATE	94,944	0.4000	0.353062	0.3531	0.3531	\$23,070.42	\$23,070.42	\$94,954.34	83.9715
027 AUDIT	1,349	0.0050	0.005016	0.0050	0.0050	\$326.68	\$326.68	\$1,344.58	1.1890
035 TORT JUDGMENTS, LIABILIT	13,000	0.0000	0.048342	0.0483	0.0483	\$3,155.77	\$3,155.77	\$12,988.66	11.4863
062 WORKERS COMPENSATION	3,800	0.0000	0.014131	0.0141	0.0141	\$921.25	\$921.25	\$3,791.72	3.3532
<b>Totals</b>	<b>113,093</b>		<b>0.420551</b>	<b>0.4205</b>	<b>0.4205</b>	<b>\$27,474.12</b>	<b>\$27,474.12</b>	<b>\$113,079.30</b>	<b>100.0000</b>

Given under my hand and the official seal of my office this 8th day of August, 2023



Amy Britton, County Clerk and Recorder



# FINAL Tax Computation Report Clay County

Taxing District FDFA - Farina Fire District

Equalization Factor 1.0000

Property Type	Total EAV	Rate Setting EAV
Farm	3,754,639	3,754,639
Residential	1,050,720	1,050,720
Commercial	22,708	22,708
Industrial	168,180	168,180
Mineral	4,805	4,805
State Railroad	446,607	446,607
Local Railroad	0	0
<b>County Total</b>	<b>5,447,659</b>	<b>5,447,659</b>
<b>Total + Overlap</b>	<b>27,370,236</b>	<b>27,370,236</b>


Other Values	
EZ Value Abated	0
EZ Tax Abated	\$0.00
New Property	55,477
TIF Increment	0

Overlapping County	Overlap EAV
Effingham County	865,020
Fayette County	*16,182,656
Marion County	4,874,901
<b>Total</b>	<b>21,922,577</b>

\* denotes use of estimated EAV

Fund/Name	Levy Request	Maximum Rate	Calc'ed Rate	Actual Rate	Certified Rate	Total Extension	Total Extension After TIF & EZ	Total Extension w/Overlaps	Percent
001 CORPORATE	60,000	0.3000	0.219216	0.2192	0.2192	\$11,941.27	\$11,941.27	\$59,995.56	71.5637
027 AUDIT	600	0.0050	0.002192	0.0022	0.0022	\$119.85	\$119.85	\$602.15	0.7183
035 TORT JUDGMENTS, LIABILIT	8,000	0.0000	0.029229	0.0292	0.0292	\$1,590.72	\$1,590.72	\$7,992.11	9.5332
062 WORKERS COMPENSATION	750	0.0000	0.002740	0.0027	0.0027	\$147.09	\$147.09	\$739.00	0.8815
064 AMBULANCE	14,500	0.3000	0.052977	0.0530	0.0530	\$2,887.26	\$2,887.26	\$14,506.23	17.3033
<b>Totals</b>	<b>83,850</b>		<b>0.306354</b>	<b>0.3063</b>	<b>0.3063</b>	<b>\$16,686.19</b>	<b>\$16,686.19</b>	<b>\$83,835.05</b>	<b>100.0000</b>

Given under my hand and the official seal of my office this 8th day of August, 2023



Amy Britton, County Clerk and Recorder

# FINAL Tax Computation Report Clay County

Taxing District FDHS - Har-Stan Fire District


Equalization Factor 1.0000


Property Type	Total EAV	Rate Setting EAV
Farm	15,563,513	15,563,513
Residential	11,235,923	11,235,923
Commercial	1,404,677	1,404,677
Industrial	4,289,280	4,289,280
Mineral	215,352	215,352
State Railroad	1,312,039	1,312,039
Local Railroad	0	0
<b>County Total</b>	<b>34,020,784</b>	<b>34,020,784</b>
<b>Total + Overlap</b>	<b>34,020,784</b>	<b>34,020,784</b>

Other Values	
EZ Value Abated	0
EZ Tax Abated	\$0.00
New Property	633,425
TIF Increment	0

Fund/Name	Levy Request	Maximum Rate	Calc'ed Rate	Actual Rate	Certified Rate	Total Extension	Total Extension After TIF & EZ	Total Extension w/Overlaps	Percent
001 CORPORATE	46,404	0.2000	0.136399	0.1364	0.1364	\$46,404.35	\$46,404.35	\$46,404.35	80.8057
027 AUDIT	995	0.0050	0.002925	0.0030	0.0030	\$1,020.62	\$1,020.62	\$1,020.62	1.7772
035 TORT JUDGMENTS, LIABILIT	10,000	0.0000	0.029394	0.0294	0.0294	\$10,002.11	\$10,002.11	\$10,002.11	17.4171
<b>Totals</b>	<b>57,399</b>		<b>0.168718</b>	<b>0.1688</b>	<b>0.1688</b>	<b>\$57,427.08</b>	<b>\$57,427.08</b>	<b>\$57,427.08</b>	<b>100.0000</b>

Given under my hand and the official seal of my office this 8th day of August, 2023

  
\_\_\_\_\_  
Amy Britton, County Clerk and Recorder



# FINAL Tax Computation Report Clay County


Taxing District FDNC - North Clay Fire District


Equalization Factor 1.0000

Property Type	Total EAV	Rate Setting EAV	Other Values	Overlapping County	Overlap EAV
Farm	41,417,664	40,945,423	EZ Value Abated	Effingham County	5,546,847
Residential	14,593,662	14,340,905	EZ Tax Abated	<b>Total</b>	<b>5,546,847</b>
Commercial	4,669,615	3,558,625	New Property	<i>* denotes use of estimated EAV</i>	
Industrial	143,963	133,955	TIF Increment		
Mineral	731,359	731,359			
State Railroad	296,857	296,857			
Local Railroad	0	0			
<b>County Total</b>	<b>61,853,120</b>	<b>60,007,124</b>			
<b>Total + Overlap</b>	<b>67,399,967</b>	<b>65,553,971</b>			

Fund/Name	Levy Request	Maximum Rate	Calc'ed Rate	Actual Rate	Certified Rate	Total Extension	Total Extension After TIF & EZ	Total Extension w/Overlaps	Percent
001 CORPORATE	65,000	0.3000	0.099155	0.0992	0.0992	\$61,358.30	\$59,527.07	\$65,029.54	78.4810
027 AUDIT	500	0.0050	0.000763	0.0008	0.0008	\$494.82	\$480.06	\$524.43	0.6329
035 TORT JUDGMENTS, LIABILIT	17,310	0.0000	0.026406	0.0264	0.0264	\$16,329.22	\$15,841.88	\$17,306.25	20.8861
<b>Totals</b>	<b>82,810</b>		<b>0.126324</b>	<b>0.1264</b>	<b>0.1264</b>	<b>\$78,182.34</b>	<b>\$75,849.01</b>	<b>\$82,860.22</b>	<b>100.0000</b>

Given under my hand and the official seal of my office this 8th day of August, 2023

  
\_\_\_\_\_  
Amy Britton, County Clerk and Recorder



# FINAL Tax Computation Report Clay County

Taxing District FDXE - Xenia Fire District

Equalization Factor 1.0000

Property Type	Total EAV	Rate Setting EAV
Farm	17,314,832	17,314,832
Residential	5,011,971	5,011,971
Commercial	619,698	619,698
Industrial	364,710	364,710
Mineral	72,498	72,498
State Railroad	1,873,558	1,873,558
Local Railroad	0	0
<b>County Total</b>	<b>25,257,267</b>	<b>25,257,267</b>
<b>Total + Overlap</b>	<b>29,466,320</b>	<b>29,466,320</b>


Other Values	
EZ Value Abated	0
EZ Tax Abated	\$0.00
New Property	379,013
TIF Increment	0


Overlapping County	Overlap EAV
Wayne County	*4,209,053
<b>Total</b>	<b>4,209,053</b>

*\* denotes use of estimated EAV*

Fund/Name	Levy Request	Maximum Rate	Calc'ed Rate	Actual Rate	Certified Rate	Total Extension	Total Extension After TIF & EZ	Total Extension w/Overlaps	Percent
001 CORPORATE	61,536	0.2750	0.208835	0.2088	0.2088	\$52,737.17	\$52,737.17	\$61,525.68	81.9466
027 AUDIT	1,050	0.0050	0.003563	0.0036	0.0036	\$909.26	\$909.26	\$1,060.79	1.4129
035 TORT JUDGMENTS, LIABILIT	12,500	0.0000	0.042421	0.0424	0.0424	\$10,709.08	\$10,709.08	\$12,493.72	16.6405
<b>Totals</b>	<b>75,086</b>		<b>0.254819</b>	<b>0.2548</b>	<b>0.2548</b>	<b>\$64,355.51</b>	<b>\$64,355.51</b>	<b>\$75,080.19</b>	<b>100.0000</b>

Given under my hand and the official seal of my office this 8th day of August, 2023

  
 \_\_\_\_\_  
 Amy Britton, County Clerk and Recorder



# FINAL Tax Computation Report Clay County

Taxing District J517 - Lakeland Jr College

Equalization Factor 1.0000

Property Type	Total EAV	Rate Setting EAV
Farm	21,221,714	21,221,714
Residential	5,025,201	5,025,201
Commercial	326,886	326,886
Industrial	169,948	169,948
Mineral	393,450	393,450
State Railroad	1,215,614	1,215,614
Local Railroad	0	0
<b>County Total</b>	<b>28,352,813</b>	<b>28,352,813</b>
<b>Total + Overlap</b>	<b>3,782,223,390</b>	<b>3,782,223,390</b>

Other Values	
EZ Value Abated	0
EZ Tax Abated	\$0.00
New Property	746,893
TIF Increment	0


Overlapping County	Overlap EAV
Christian County	*88,394,180
Clark County	311,678,906
Coles County	839,407,685
Crawford County	43,028
Cumberland County	208,341,719
Douglas County	103,461,898
Edgar County	298,815,518
Effingham County	958,894,505
Fayette County	*152,716,006
Jasper County	25,609,250
Macon County	5,129,062
Montgomery County	4,040,034
Moultrie County	329,134,673
Shelby County	428,204,113
<b>Total</b>	<b>3,753,870,577</b>

\* denotes use of estimated EAV

Fund/Name	Levy Request	Maximum Rate	Calc'ed Rate	Actual Rate	Certified Rate	Total Extension	Total Extension After TIF & EZ	Total Extension w/Overlaps	Percent
003 BONDS AND INTEREST	6,596,625	0.0000	0.174411	0.1744	0.1744	\$49,447.31	\$49,447.31	\$6,596,197.59	32.1829
027 AUDIT	200,000	0.0050	0.005288	0.0050	0.0050	\$1,417.64	\$1,417.64	\$189,111.17	0.9227
035 TORT JUDGMENTS, LIABILIT	484,935	0.0000	0.012821	0.0128	0.0128	\$3,629.16	\$3,629.16	\$484,124.59	2.3621
047 SOCIAL SECURITY	209,253	0.0000	0.005533	0.0055	0.0055	\$1,559.40	\$1,559.40	\$208,022.29	1.0149
060 UNEMPLOYMENT INSURANC	175,564	0.0000	0.004642	0.0046	0.0046	\$1,304.23	\$1,304.23	\$173,982.28	0.8489
062 WORKERS COMPENSATION	237,248	0.0000	0.006273	0.0063	0.0063	\$1,786.23	\$1,786.23	\$238,280.07	1.1626
136 OPERATIONS & MAINTENAN	1,038,000	0.0250	0.027444	0.0250	0.0250	\$7,088.20	\$7,088.20	\$945,555.85	4.6134
141 HLTH/SFTY/HANDICAP ACCE	2,075,000	0.0500	0.054862	0.0500	0.0500	\$14,176.41	\$14,176.41	\$1,891,111.70	9.2268
143 MEDICARE	0	0.0000	0.000000	0.0000	0.0000	\$0.00	\$0.00	\$0.00	0.0000
149 STATEWIDE AVERAGE ADDI'	4,290,000	0.1033	0.113425	0.1033	0.1033	\$29,288.46	\$29,288.46	\$3,907,036.76	19.0626
159 EDUCATIONAL PURPOSES	6,435,000	0.1550	0.170138	0.1550	0.1550	\$43,946.86	\$43,946.86	\$5,862,446.25	28.6031
<b>Totals</b>	<b>21,741,625</b>		<b>0.574837</b>	<b>0.5419</b>	<b>0.5419</b>	<b>\$153,643.90</b>	<b>\$153,643.90</b>	<b>\$20,495,868.55</b>	<b>100.0000</b>

Given under my hand and the official seal of my office this 8th day of August, 2023

Amy Britton, County Clerk and Recorder



# FINAL Tax Computation Report Clay County

Taxing District J529 - Olney Jr College

Equalization Factor 1.0000

Property Type	Total EAV	Rate Setting EAV
Farm	86,101,705	85,416,584
Residential	67,312,944	63,031,455
Commercial	28,609,999	24,494,423
Industrial	16,651,975	14,768,191
Mineral	1,476,997	1,476,997
State Railroad	3,993,615	3,993,615
Local Railroad	0	0
<b>County Total</b>	<b>204,147,235</b>	<b>193,181,265</b>
<b>Total + Overlap</b>	<b>1,942,838,935</b>	<b>1,931,872,965</b>


Other Values	
EZ Value Abated	1,865,062
EZ Tax Abated	\$7,764.26
New Property	2,493,165
TIF Increment	9,100,908


Overlapping County	Overlap EAV
Clark County	8,108,535
Crawford County	532,578,512
Cumberland County	88,357
Edwards County	*92,832,409
Hamilton County	933,664
Jasper County	206,345,861
Lawrence County	197,172,384
Richland County	281,528,948
Wabash County	*177,444,978
Wayne County	*180,389,347
White County	*61,268,705
<b>Total</b>	<b>1,738,691,700</b>

\* denotes use of estimated EAV

Fund/Name	Levy Request	Maximum Rate	Calc'ed Rate	Actual Rate	Certified Rate	Total Extension	Total Extension After TIF & EZ	Total Extension w/Overlaps	Percent
003 BONDS AND INTEREST	1,896,619	0.0000	0.098175	0.0982	0.0982	\$200,472.58	\$189,704.00	\$1,897,099.25	23.5888
027 AUDIT	50,000	0.0050	0.002588	0.0026	0.0026	\$5,307.83	\$5,022.71	\$50,228.70	0.6245
032 FIRE PREV/SFTY/ENERGY	200,000	0.0500	0.010353	0.0104	0.0104	\$21,231.31	\$20,090.85	\$200,914.79	2.4982
035 TORT JUDGMENTS, LIABILIT	825,000	0.0000	0.042705	0.0427	0.0427	\$87,170.87	\$82,488.40	\$824,909.76	10.2570
047 SOCIAL SECURITY	240,000	0.0000	0.012423	0.0124	0.0124	\$25,314.26	\$23,954.48	\$239,552.25	2.9786
060 UNEMPLOYMENT INSURANC	0	0.0000	0.000000	0.0000	0.0000	\$0.00	\$0.00	\$0.00	0.0000
062 WORKERS COMPENSATION	70,000	0.0000	0.003623	0.0036	0.0036	\$7,349.30	\$6,954.53	\$69,547.43	0.8648
136 OPERATIONS & MAINTENAN	1,435,000	0.0750	0.074280	0.0743	0.0743	\$151,681.40	\$143,533.68	\$1,435,381.61	17.8477
159 EDUCATIONAL PURPOSES	3,325,000	0.1750	0.172113	0.1721	0.1721	\$351,337.39	\$332,464.96	\$3,324,753.37	41.3404
<b>Totals</b>	<b>8,041,619</b>		<b>0.416260</b>	<b>0.4163</b>	<b>0.4163</b>	<b>\$849,864.94</b>	<b>\$804,213.61</b>	<b>\$8,042,387.16</b>	<b>100.0000</b>

Given under my hand and the official seal of my office this 8th day of August, 2023

  
Amy Britton, County Clerk and Recorder



# FINAL Tax Computation Report Clay County

Taxing District MBHP - HOS-BG-PIX MTA

Equalization Factor 1.0000


Property Type	Total EAV	Rate Setting EAV
Farm	26,985,415	26,985,415
Residential	4,208,661	4,208,661
Commercial	706,802	706,802
Industrial	105,411	105,411
Mineral	534,605	534,605
State Railroad	0	0
Local Railroad	0	0
<b>County Total</b>	<b>32,540,894</b>	<b>32,540,894</b>
<b>Total + Overlap</b>	<b>32,540,894</b>	<b>32,540,894</b>

Other Values	
EZ Value Abated	0
EZ Tax Abated	\$0.00
New Property	424,683
TIF Increment	0

Fund/Name	Levy Request	Maximum Rate	Calc'ed Rate	Actual Rate	Certified Rate	Total Extension	Total Extension After TIF & EZ	Total Extension w/Overlaps	Percent
147 ASSESSING PURPOSES	12,000	0.0000	0.036877	0.0369	0.0369	\$12,007.59	\$12,007.59	\$12,007.59	100.0000
<b>Totals</b>	<b>12,000</b>		<b>0.036877</b>	<b>0.0369</b>	<b>0.0369</b>	<b>\$12,007.59</b>	<b>\$12,007.59</b>	<b>\$12,007.59</b>	<b>100.0000</b>

Given under my hand and the official seal of my office this 8th day of August, 2023

  
\_\_\_\_\_  
Amy Britton, County Clerk and Recorder



# FINAL Tax Computation Report Clay County


Taxing District MBOL - Blair-Osk-Lar MTA

Equalization Factor 1.0000

Property Type	Total EAV	Rate Setting EAV	Other Values	
Farm	23,927,301	23,927,301	EZ Value Abated	0
Residential	5,605,993	5,605,993	EZ Tax Abated	\$0.00
Commercial	360,757	360,757	New Property	764,087
Industrial	168,180	168,180	TIF Increment	0
Mineral	76,292	76,292		
State Railroad	1,598,797	1,598,797		
Local Railroad	0	0		
<b>County Total</b>	<b>31,737,320</b>	<b>31,737,320</b>		
<b>Total + Overlap</b>	<b>31,737,320</b>	<b>31,737,320</b>		

Fund/Name	Levy Request	Maximum Rate	Calc'ed Rate	Actual Rate	Certified Rate	Total Extension	Total Extension After TIF & EZ	Total Extension w/Overlaps	Percent
147 ASSESSING PURPOSES	2,000	0.0000	0.006302	0.0064	0.0064	\$2,031.19	\$2,031.19	\$2,031.19	100.0000
<b>Totals</b>	<b>2,000</b>		<b>0.006302</b>	<b>0.0064</b>	<b>0.0064</b>	<b>\$2,031.19</b>	<b>\$2,031.19</b>	<b>\$2,031.19</b>	<b>100.0000</b>

Given under my hand and the official seal of my Office this 8th day of August, 2023



Amy Britton, County Clerk and Recorder

# FINAL Tax Computation Report Clay County


Taxing District MSCC - Stanford-CC MTA

Equalization Factor 1.0000

Property Type	Total EAV	Rate Setting EAV	Other Values	
Farm	19,092,987	18,932,112	EZ Value Abated	0
Residential	8,724,382	7,934,728	EZ Tax Abated	\$0.00
Commercial	4,751,137	4,232,439	New Property	602,225
Industrial	11,536,868	11,536,868	TIF Increment	1,469,227
Mineral	876,139	876,139		
State Railroad	709,912	709,912		
Local Railroad	0	0		
<b>County Total</b>	<b>45,691,425</b>	<b>44,222,198</b>		
<b>Total + Overlap</b>	<b>45,691,425</b>	<b>44,222,198</b>		

Fund/Name	Levy Request	Maximum Rate	Calc'ed Rate	Actual Rate	Certified Rate	Total Extension	Total Extension After TIF & EZ	Total Extension w/Overlaps	Percent
147 ASSESSING PURPOSES	15,000	0.0000	0.033920	0.0340	0.0340	\$15,535.08	\$15,035.55	\$15,035.55	100.0000
<b>Totals</b>	<b>15,000</b>		<b>0.033920</b>	<b>0.0340</b>	<b>0.0340</b>	<b>\$15,535.08</b>	<b>\$15,035.55</b>	<b>\$15,035.55</b>	<b>100.0000</b>

Given under my hand and the official seal of my office, this 8th day of August, 2023

  
 \_\_\_\_\_  
 Amy Britton, County Clerk and Recorder



# FINAL Tax Computation Report Clay County


Taxing District MXSO - Xenia-Songer MTA


Equalization Factor 1.0000

Property Type	Total EAV	Rate Setting EAV	Other Values	
Farm	12,588,311	12,588,311	EZ Value Abated	0
Residential	4,138,042	4,138,042	EZ Tax Abated	\$0.00
Commercial	588,919	588,919	New Property	305,086
Industrial	364,710	364,710	TIF Increment	0
Mineral	72,045	72,045		
State Railroad	1,705,628	1,705,628		
Local Railroad	0	0		
<b>County Total</b>	<b>19,457,655</b>	<b>19,457,655</b>		
<b>Total + Overlap</b>	<b>19,457,655</b>	<b>19,457,655</b>		

Fund/Name	Levy Request	Maximum Rate	Calc'ed Rate	Actual Rate	Certified Rate	Total Extension	Total Extension After TIF & EZ	Total Extension w/Overlaps	Percent
147 ASSESSING PURPOSES	12,692	0.0000	0.065229	0.0653	0.0653	\$12,705.85	\$12,705.85	\$12,705.85	100.0000
<b>Totals</b>	<b>12,692</b>		<b>0.065229</b>	<b>0.0653</b>	<b>0.0653</b>	<b>\$12,705.85</b>	<b>\$12,705.85</b>	<b>\$12,705.85</b>	<b>100.0000</b>

Given under my hand and the official seal of my office this 8th day of August, 2023

  
\_\_\_\_\_  
Amy Britton, County Clerk and Recorder



# FINAL Tax Computation Report Clay County

Taxing District PKNC - North Clay Park District


Equalization Factor 1.0000


Property Type	Total EAV	Rate Setting EAV
Farm	48,717,935	48,245,694
Residential	16,302,597	16,049,840
Commercial	4,711,621	3,600,631
Industrial	312,143	302,135
Mineral	739,581	739,581
State Railroad	1,598,797	1,598,797
Local Railroad	0	0
<b>County Total</b>	<b>72,382,674</b>	<b>70,536,678</b>
<b>Total + Overlap</b>	<b>72,382,674</b>	<b>70,536,678</b>

Other Values	
EZ Value Abated	0
EZ Tax Abated	\$0.00
New Property	1,573,866
TIF Increment	1,845,996

Fund/Name	Levy Request	Maximum Rate	Calc'ed Rate	Actual Rate	Certified Rate	Total Extension	Total Extension After TIF & EZ	Total Extension w/Overlaps	Percent
001 CORPORATE	49,717	0.1000	0.070484	0.0705	0.0705	\$51,029.79	\$49,728.36	\$49,728.36	59.1442
027 AUDIT	2,064	0.0050	0.002926	0.0030	0.0030	\$2,171.48	\$2,116.10	\$2,116.10	2.5168
035 TORT JUDGMENTS, LIABILIT	2,064	0.0000	0.002926	0.0030	0.0030	\$2,171.48	\$2,116.10	\$2,116.10	2.5168
122 RECREATION	27,024	0.0750	0.038312	0.0384	0.0384	\$27,794.95	\$27,086.08	\$27,086.08	32.2148
125 PAVING & LIGHTING, STREE	3,031	0.0050	0.004297	0.0043	0.0043	\$3,112.45	\$3,033.08	\$3,033.08	3.6074
<b>Totals</b>	<b>83,900</b>		<b>0.118945</b>	<b>0.1192</b>	<b>0.1192</b>	<b>\$86,280.15</b>	<b>\$84,079.72</b>	<b>\$84,079.72</b>	<b>100.0000</b>

Given under my hand and the official seal of my Office this 8th day of August, 2023

  
Amy Britton, County Clerk and Recorder



# FINAL Tax Computation Report Clay County

Taxing District TT01 - Larkinsburg Township


Equalization Factor 1.0000

Property Type	Total EAV	Rate Setting EAV
Farm	6,770,635	6,770,635
Residential	1,666,965	1,666,965
Commercial	113,613	113,613
Industrial	168,180	168,180
Mineral	76,292	76,292
State Railroad	1,034,153	1,034,153
Local Railroad	0	0
<b>County Total</b>	<b>9,829,838</b>	<b>9,829,838</b>
<b>Total + Overlap</b>	<b>9,829,838</b>	<b>9,829,838</b>


Other Values	
EZ Value Abated	0
EZ Tax Abated	\$0.00
New Property	156,431
TIF Increment	0

Fund/Name	Levy Request	Maximum Rate	Calc'ed Rate	Actual Rate	Certified Rate	Total Extension	Total Extension After TIF & EZ	Total Extension w/Overlaps	Percent
001 CORPORATE	39,927	0.4500	0.406182	0.4062	0.4062	\$39,928.80	\$39,928.80	\$39,928.80	73.9217
010 EQUIPMENT AND BUILDING	0	0.0350	0.000000	0.0000	0.0000	\$0.00	\$0.00	\$0.00	0.0000
017 CEMETERY	13,309	0.1500	0.135394	0.1354	0.1354	\$13,309.60	\$13,309.60	\$13,309.60	24.6406
027 AUDIT	443	0.0050	0.004507	0.0046	0.0046	\$452.17	\$452.17	\$452.17	0.8371
035 TORT JUDGMENTS, LIABILIT	100	0.0000	0.001017	0.0011	0.0011	\$108.13	\$108.13	\$108.13	0.2002
047 SOCIAL SECURITY	100	0.0000	0.001017	0.0011	0.0011	\$108.13	\$108.13	\$108.13	0.2002
054 GENERAL ASSISTANCE	100	0.1000	0.001017	0.0011	0.0011	\$108.13	\$108.13	\$108.13	0.2002
<b>Totals</b>	<b>53,979</b>		<b>0.549134</b>	<b>0.5495</b>	<b>0.5495</b>	<b>\$54,014.96</b>	<b>\$54,014.96</b>	<b>\$54,014.96</b>	<b>100.0000</b>

Given under my hand and the official seal of my office this 8th day of August, 2023



Amy Britton, County Clerk and Recorder



# FINAL Tax Computation Report Clay County

Taxing District TT01R - Larkinsburg Road District

Equalization Factor 1.0000

Property Type	Total EAV	Rate Setting EAV
Farm	6,770,635	6,770,635
Residential	1,666,965	1,666,965
Commercial	113,613	113,613
Industrial	168,180	168,180
Mineral	76,292	76,292
State Railroad	1,034,153	1,034,153
Local Railroad	0	0
<b>County Total</b>	<b>9,829,838</b>	<b>9,829,838</b>
<b>Total + Overlap</b>	<b>9,829,838</b>	<b>9,829,838</b>


Other Values	
EZ Value Abated	0
EZ Tax Abated	\$0.00
New Property	156,431
TIF Increment	0

Road and Bridge Transfer		
Municipality	Fund	Amount Extended
VCIO - Iola Village	007	\$1,371.14
<b>Total</b>		<b>\$1,371.14</b>

Fund/Name	Levy Request	Maximum Rate	Calc'ed Rate	Actual Rate	Certified Rate	Total Extension	Total Extension After TIF & EZ	Total Extension w/Overlaps	Percent
007 ROAD AND BRIDGE	28,248	0.3300	0.287370	0.2874	0.2874	\$28,250.95	\$28,250.95	\$28,250.95	55.5148
008 BRIDGE CONST W/ COUNTY	4,284	0.0500	0.043582	0.0436	0.0436	\$4,285.81	\$4,285.81	\$4,285.81	8.4219
009 PERMANENT ROAD	15,345	0.1670	0.156106	0.1562	0.1562	\$15,354.21	\$15,354.21	\$15,354.21	30.1719
010 EQUIPMENT AND BUILDING	2,996	0.0350	0.030479	0.0305	0.0305	\$2,998.10	\$2,998.10	\$2,998.10	5.8914
<b>Totals</b>	<b>50,873</b>		<b>0.517537</b>	<b>0.5177</b>	<b>0.5177</b>	<b>\$50,889.07</b>	<b>\$50,889.07</b>	<b>\$50,889.07</b>	<b>100.0000</b>

Given under my hand and the official seal of my office this 8th day of August, 2023

Amy Britton, County Clerk and Recorder



# FINAL Tax Computation Report Clay County

Taxing District TT02 - Blair Township

Equalization Factor 1.0000

Property Type	Total EAV	Rate Setting EAV
Farm	8,705,412	8,705,412
Residential	2,911,716	2,911,716
Commercial	206,381	206,381
Industrial	0	0
Mineral	0	0
State Railroad	0	0
Local Railroad	0	0
<b>County Total</b>	<b>11,823,509</b>	<b>11,823,509</b>
<b>Total + Overlap</b>	<b>11,823,509</b>	<b>11,823,509</b>

Other Values	
EZ Value Abated	0
EZ Tax Abated	\$0.00
New Property	487,180
TIF Increment	0

Fund/Name	Levy Request	Maximum Rate	Calc'ed Rate	Actual Rate	Certified Rate	Total Extension	Total Extension After TIF & EZ	Total Extension w/Overlaps	Percent
001 CORPORATE	29,800	0.4500	0.252040	0.2521	0.2521	\$29,807.07	\$29,807.07	\$29,807.07	56.9075
017 CEMETERY	11,450	0.1500	0.096841	0.0969	0.0969	\$11,456.98	\$11,456.98	\$11,456.98	21.8736
027 AUDIT	212	0.0050	0.001793	0.0018	0.0018	\$212.82	\$212.82	\$212.82	0.4063
035 TORT JUDGMENTS, LIABILIT	5,891	0.0000	0.049825	0.0499	0.0499	\$5,899.93	\$5,899.93	\$5,899.93	11.2641
047 SOCIAL SECURITY	4,780	0.0000	0.040428	0.0405	0.0405	\$4,788.52	\$4,788.52	\$4,788.52	9.1422
054 GENERAL ASSISTANCE	212	0.1000	0.001793	0.0018	0.0018	\$212.82	\$212.82	\$212.82	0.4063
<b>Totals</b>	<b>52,345</b>		<b>0.442720</b>	<b>0.4430</b>	<b>0.4430</b>	<b>\$52,378.14</b>	<b>\$52,378.14</b>	<b>\$52,378.14</b>	<b>100.0000</b>

Given under my hand and the official seal of my office this 8th day of August, 2023

*Amy Britton*  
 Amy Britton, County Clerk and Recorder



## FINAL Tax Computation Report Clay County

Taxing District TT02R - Blair Road District

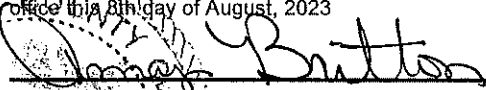
Equalization Factor 1.0000


Property Type	Total EAV	Rate Setting EAV
Farm	8,705,412	8,705,412
Residential	2,911,716	2,911,716
Commercial	206,381	206,381
Industrial	0	0
Mineral	0	0
State Railroad	0	0
Local Railroad	0	0
<b>County Total</b>	<b>11,823,509</b>	<b>11,823,509</b>
<b>Total + Overlap</b>	<b>11,823,509</b>	<b>11,823,509</b>

Other Values	
EZ Value Abated	0
EZ Tax Abated	\$0.00
New Property	487,180
TIF Increment	0

Fund/Name	Levy Request	Maximum Rate	Calc'ed Rate	Actual Rate	Certified Rate	Total Extension	Total Extension After TIF & EZ	Total Extension w/Overlaps	Percent
007 ROAD AND BRIDGE	30,000	0.3300	0.253732	0.2538	0.2538	\$30,008.07	\$30,008.07	\$30,008.07	53.9771
008 BRIDGE CONST W/ COUNTY	3,890	0.0500	0.032901	0.0330	0.0330	\$3,901.76	\$3,901.76	\$3,901.76	7.0183
009 PERMANENT ROAD	18,562	0.1670	0.156992	0.1570	0.1570	\$18,562.91	\$18,562.91	\$18,562.91	33.3900
010 EQUIPMENT AND BUILDING	3,113	0.0350	0.026329	0.0264	0.0264	\$3,121.41	\$3,121.41	\$3,121.41	5.6146
<b>Totals</b>	<b>55,565</b>		<b>0.469954</b>	<b>0.4702</b>	<b>0.4702</b>	<b>\$55,594.15</b>	<b>\$55,594.15</b>	<b>\$55,594.15</b>	<b>100.0000</b>

Given under my hand and the official seal of my  
Office this 8th day of August, 2023

  
Amy Britton, County Clerk and Recorder



# FINAL Tax Computation Report Clay County

Taxing District TT03 - Bible Grove Township


Equalization Factor 1.0000


Property Type	Total EAV	Rate Setting EAV
Farm	8,315,221	8,315,221
Residential	1,239,201	1,239,201
Commercial	81,196	81,196
Industrial	1,768	1,768
Mineral	409,962	409,962
State Railroad	0	0
Local Railroad	0	0
<b>County Total</b>	<b>10,047,348</b>	<b>10,047,348</b>
<b>Total + Overlap</b>	<b>10,047,348</b>	<b>10,047,348</b>

Other Values	
EZ Value Abated	0
EZ Tax Abated	\$0.00
New Property	226,065
TIF Increment	0

Fund/Name	Levy Request	Maximum Rate	Calc'ed Rate	Actual Rate	Certified Rate	Total Extension	Total Extension After TIF & EZ	Total Extension w/Overlaps	Percent
001 CORPORATE	37,700	0.4500	0.375223	0.3753	0.3753	\$37,707.70	\$37,707.70	\$37,707.70	77.0795
017 CEMETERY	7,300	0.1500	0.072656	0.0727	0.0727	\$7,304.42	\$7,304.42	\$7,304.42	14.9312
035 TORT JUDGMENTS, LIABILIT	3,500	0.0000	0.034835	0.0349	0.0349	\$3,506.52	\$3,506.52	\$3,506.52	7.1678
054 GENERAL ASSISTANCE	400	0.1000	0.003981	0.0040	0.0040	\$401.89	\$401.89	\$401.89	0.8215
<b>Totals</b>	<b>48,900</b>		<b>0.486695</b>	<b>0.4869</b>	<b>0.4869</b>	<b>\$48,920.53</b>	<b>\$48,920.53</b>	<b>\$48,920.53</b>	<b>100.0000</b>

Given under my hand and the official seal of my Office this 8th day of August, 2023

  
 Amy Britton, County Clerk and Recorder



# FINAL Tax Computation Report Clay County

Taxing District TT03R - Bible Grove Road District

Equalization Factor 1.0000

Property Type	Total EAV	Rate Setting EAV
Farm	8,315,221	8,315,221
Residential	1,239,201	1,239,201
Commercial	81,196	81,196
Industrial	1,768	1,768
Mineral	409,962	409,962
State Railroad	0	0
Local Railroad	0	0
<b>County Total</b>	<b>10,047,348</b>	<b>10,047,348</b>
<b>Total + Overlap</b>	<b>10,047,348</b>	<b>10,047,348</b>

Other Values	
EZ Value Abated	0
EZ Tax Abated	\$0.00
New Property	226,065
TIF Increment	0

Fund/Name	Levy Request	Maximum Rate	Calc'ed Rate	Actual Rate	Certified Rate	Total Extension	Total Extension After TIF & EZ	Total Extension w/Overlaps	Percent
007 ROAD AND BRIDGE	24,800	0.3300	0.246831	0.2469	0.2469	\$24,806.90	\$24,806.90	\$24,806.90	82.6581
008 BRIDGE CONST W/ COUNTY	3,000	0.0500	0.029859	0.0299	0.0299	\$3,004.16	\$3,004.16	\$3,004.16	10.0101
010 EQUIPMENT AND BUILDING	2,200	0.0350	0.021896	0.0219	0.0219	\$2,200.37	\$2,200.37	\$2,200.37	7.3318
<b>Totals</b>	<b>30,000</b>		<b>0.298586</b>	<b>0.2987</b>	<b>0.2987</b>	<b>\$30,011.43</b>	<b>\$30,011.43</b>	<b>\$30,011.43</b>	<b>100.0000</b>

Given under my hand and the official seal of my office this 8th day of August, 2023

Amy Britton, County Clerk and Recorder

# FINAL Tax Computation Report Clay County

Taxing District TT04 - Pixley Township


Equalization Factor 1.0000


Property Type	Total EAV	Rate Setting EAV
Farm	10,180,076	10,180,076
Residential	1,956,683	1,956,683
Commercial	480,814	480,814
Industrial	102,263	102,263
Mineral	50,150	50,150
State Railroad	0	0
Local Railroad	0	0
<b>County Total</b>	<b>12,769,986</b>	<b>12,769,986</b>
<b>Total + Overlap</b>	<b>12,769,986</b>	<b>12,769,986</b>

Other Values	
EZ Value Abated	0
EZ Tax Abated	\$0.00
New Property	95,052
TIF Increment	0

Fund/Name	Levy Request	Maximum Rate	Calc'ed Rate	Actual Rate	Certified Rate	Total Extension	Total Extension After TIF & EZ	Total Extension w/Overlaps	Percent
001 CORPORATE	43,680	0.4500	0.342052	0.3421	0.3421	\$43,686.12	\$43,686.12	\$43,686.12	74.4991
017 CEMETERY	11,550	0.1500	0.090447	0.0905	0.0905	\$11,556.84	\$11,556.84	\$11,556.84	19.7082
027 AUDIT	525	0.0050	0.004111	0.0042	0.0042	\$536.34	\$536.34	\$536.34	0.9146
035 TORT JUDGMENTS, LIABILIT	105	0.0000	0.000822	0.0009	0.0009	\$114.93	\$114.93	\$114.93	0.1960
047 SOCIAL SECURITY	2,625	0.0000	0.020556	0.0206	0.0206	\$2,630.62	\$2,630.62	\$2,630.62	4.4861
054 GENERAL ASSISTANCE	105	0.1000	0.000822	0.0009	0.0009	\$114.93	\$114.93	\$114.93	0.1960
<b>Totals</b>	<b>58,590</b>		<b>0.458810</b>	<b>0.4592</b>	<b>0.4592</b>	<b>\$58,639.78</b>	<b>\$58,639.78</b>	<b>\$58,639.78</b>	<b>100.0000</b>

Given under my hand and the official seal of my office this 8th day of August, 2023

  
Amy Britton, County Clerk and Recorder



# FINAL Tax Computation Report Clay County

Taxing District TT04R - Pixley Road District

Equalization Factor 1.0000

Property Type	Total EAV	Rate Setting EAV
Farm	10,180,076	10,180,076
Residential	1,956,683	1,956,683
Commercial	480,814	480,814
Industrial	102,263	102,263
Mineral	50,150	50,150
State Railroad	0	0
Local Railroad	0	0
<b>County Total</b>	<b>12,769,986</b>	<b>12,769,986</b>
<b>Total + Overlap</b>	<b>12,769,986</b>	<b>12,769,986</b>


Other Values	
EZ Value Abated	0
EZ Tax Abated	\$0.00
New Property	95,052
TIF Increment	0

Road and Bridge Transfer		
Municipality	Fund	Amount Extended
VCSS - Sailor Springs Village	007	\$407.57
<b>Total</b>		<b>\$407.57</b>

Fund/Name	Levy Request	Maximum Rate	Calc'ed Rate	Actual Rate	Certified Rate	Total Extension	Total Extension After TIF & EZ	Total Extension w/Overlaps	Percent
007 ROAD AND BRIDGE	37,275	0.3300	0.291895	0.2919	0.2919	\$37,275.59	\$37,275.59	\$37,275.59	62.0404
008 BRIDGE CONST W/ COUNTY	5,250	0.0500	0.041112	0.0412	0.0412	\$5,261.23	\$5,261.23	\$5,261.23	8.7566
009 PERMANENT ROAD	13,650	0.1670	0.106891	0.1069	0.1069	\$13,651.12	\$13,651.12	\$13,651.12	22.7205
010 EQUIPMENT AND BUILDING	3,885	0.0350	0.030423	0.0305	0.0305	\$3,894.85	\$3,894.85	\$3,894.85	6.4825
<b>Totals</b>	<b>60,060</b>		<b>0.470321</b>	<b>0.4705</b>	<b>0.4705</b>	<b>\$60,082.79</b>	<b>\$60,082.79</b>	<b>\$60,082.79</b>	<b>100.0000</b>

Given under my hand and the official seal of my office this 8th day of August, 2023

  
\_\_\_\_\_  
Amy Britton, County Clerk and Recorder



# FINAL Tax Computation Report Clay County

Taxing District TT05 - Oskaloosa Township

Equalization Factor 1.0000


Property Type	Total EAV	Rate Setting EAV
Farm	8,451,254	8,451,254
Residential	1,027,312	1,027,312
Commercial	40,763	40,763
Industrial	0	0
Mineral	0	0
State Railroad	564,644	564,644
Local Railroad	0	0
<b>County Total</b>	<b>10,083,973</b>	<b>10,083,973</b>
<b>Total + Overlap</b>	<b>10,083,973</b>	<b>10,083,973</b>

Other Values	
EZ Value Abated	0
EZ Tax Abated	\$0.00
New Property	120,476
TIF Increment	0

Fund/Name	Levy Request	Maximum Rate	Calc'ed Rate	Actual Rate	Certified Rate	Total Extension	Total Extension After TIF & EZ	Total Extension w/Overlaps	Percent
001 CORPORATE	29,000	0.5500	0.287585	0.2876	0.2876	\$29,001.51	\$29,001.51	\$29,001.51	66.4050
017 CEMETERY	7,500	0.1500	0.074375	0.0744	0.0744	\$7,502.48	\$7,502.48	\$7,502.48	17.1785
035 TORT JUDGMENTS, LIABILIT	4,000	0.0000	0.039667	0.0397	0.0397	\$4,003.34	\$4,003.34	\$4,003.34	9.1665
047 SOCIAL SECURITY	2,150	0.0000	0.021321	0.0214	0.0214	\$2,157.97	\$2,157.97	\$2,157.97	4.9411
054 GENERAL ASSISTANCE	1,000	0.1000	0.009917	0.0100	0.0100	\$1,008.40	\$1,008.40	\$1,008.40	2.3089
<b>Totals</b>	<b>43,650</b>		<b>0.432865</b>	<b>0.4331</b>	<b>0.4331</b>	<b>\$43,673.70</b>	<b>\$43,673.70</b>	<b>\$43,673.70</b>	<b>100.0000</b>

Given under my hand and the official seal of my office this 8th day of August, 2023

*Amy Britton*  
\_\_\_\_\_  
Amy Britton, County Clerk and Recorder



# FINAL Tax Computation Report Clay County

Taxing District TT05R - Oskaloosa Road District

Equalization Factor 1.0000


Property Type	Total EAV	Rate Setting EAV
Farm	8,451,254	8,451,254
Residential	1,027,312	1,027,312
Commercial	40,763	40,763
Industrial	0	0
Mineral	0	0
State Railroad	564,644	564,644
Local Railroad	0	0
<b>County Total</b>	<b>10,083,973</b>	<b>10,083,973</b>
<b>Total + Overlap</b>	<b>10,083,973</b>	<b>10,083,973</b>

Other Values	
EZ Value Abated	0
EZ Tax Abated	\$0.00
New Property	120,476
TIF Increment	0

Fund/Name	Levy Request	Maximum Rate	Calc'ed Rate	Actual Rate	Certified Rate	Total Extension	Total Extension After TIF & EZ	Total Extension w/Overlaps	Percent
007 ROAD AND BRIDGE	30,500	0.4300	0.302460	0.3025	0.3025	\$30,504.02	\$30,504.02	\$30,504.02	83.4253
008 BRIDGE CONST W/ COUNTY	3,550	0.0500	0.035204	0.0353	0.0353	\$3,559.64	\$3,559.64	\$3,559.64	9.7352
010 EQUIPMENT AND BUILDING	2,500	0.0350	0.024792	0.0248	0.0248	\$2,500.83	\$2,500.83	\$2,500.83	6.8395
<b>Totals</b>	<b>36,550</b>		<b>0.362456</b>	<b>0.3626</b>	<b>0.3626</b>	<b>\$36,564.49</b>	<b>\$36,564.49</b>	<b>\$36,564.49</b>	<b>100.0000</b>

Given under my hand and the official seal of my  
office this 8th day of August, 2023

  
\_\_\_\_\_  
Amy Britton, County Clerk and Recorder



# FINAL Tax Computation Report Clay County

Taxing District TT06 - Louisville Township


Equalization Factor 1.0000

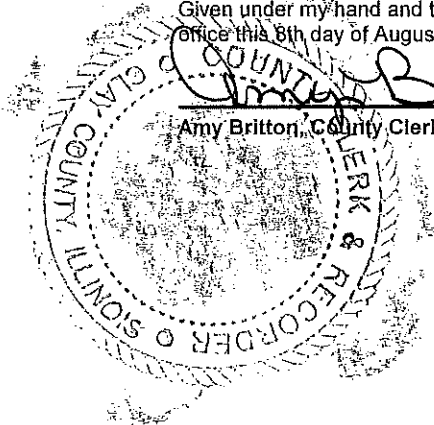
Property Type	Total EAV	Rate Setting EAV
Farm	10,372,135	9,899,894
Residential	8,606,877	8,354,120
Commercial	4,188,560	3,077,570
Industrial	140,815	130,807
Mineral	221,684	221,684
State Railroad	0	0
Local Railroad	0	0
<b>County Total</b>	<b>23,530,071</b>	<b>21,684,075</b>
<b>Total + Overlap</b>	<b>23,530,071</b>	<b>21,684,075</b>

Other Values	
EZ Value Abated	0
EZ Tax Abated	\$0.00
New Property	481,167
TIF Increment	1,845,996

Fund/Name	Levy Request	Maximum Rate	Calc'ed Rate	Actual Rate	Certified Rate	Total Extension	Total Extension After TIF & EZ	Total Extension w/Overlaps	Percent
001 CORPORATE	96,714	0.4500	0.446014	0.4461	0.4461	\$104,967.65	\$96,732.66	\$96,732.66	59.6549
005 I. M. R. F.	4,814	0.0000	0.022201	0.0223	0.0223	\$5,247.21	\$4,835.55	\$4,835.55	2.9821
017 CEMETERY	42,984	0.2000	0.198228	0.1983	0.1983	\$46,660.13	\$42,999.52	\$42,999.52	26.5178
035 TORT JUDGMENTS, LIABILIT	8,564	0.0000	0.039494	0.0395	0.0395	\$9,294.38	\$8,565.21	\$8,565.21	5.2822
054 GENERAL ASSISTANCE	9,000	0.1000	0.041505	0.0416	0.0416	\$9,788.51	\$9,020.58	\$9,020.58	5.5630
<b>Totals</b>	<b>162,076</b>		<b>0.747442</b>	<b>0.7478</b>	<b>0.7478</b>	<b>\$175,957.88</b>	<b>\$162,153.52</b>	<b>\$162,153.52</b>	<b>100.0000</b>

Given under my hand and the official seal of my office this 8th day of August, 2023

  
 \_\_\_\_\_  
 Amy Britton, County Clerk and Recorder



# FINAL Tax Computation Report Clay County

Taxing District TT06R - Louisville Road District

Equalization Factor 1.0000

Property Type	Total EAV	Rate Setting EAV
Farm	10,372,135	9,899,894
Residential	8,606,877	8,354,120
Commercial	4,188,560	3,077,570
Industrial	140,815	130,807
Mineral	221,684	221,684
State Railroad	0	0
Local Railroad	0	0
<b>County Total</b>	<b>23,530,071</b>	<b>21,684,075</b>
<b>Total + Overlap</b>	<b>23,530,071</b>	<b>21,684,075</b>

Other Values	
EZ Value Abated	0
EZ Tax Abated	\$0.00
New Property	481,167
TIF Increment	1,845,996


Road and Bridge Transfer

Municipality	Fund	Amount Extended
VCLV - Louisville Village	007	\$14,972.92
<b>Total</b>		<b>\$14,972.92</b>

Fund/Name	Levy Request	Maximum Rate	Calc'ed Rate	Actual Rate	Certified Rate	Total Extension	Total Extension After TIF & EZ	Total Extension w/Overlaps	Percent
007 ROAD AND BRIDGE	71,600	0.3300	0.330196	0.3300	0.3300	\$77,649.23	\$71,557.45	\$71,557.45	56.7010
008 BRIDGE CONST W/ COUNTY	10,848	0.0500	0.050028	0.0500	0.0500	\$11,765.04	\$10,842.04	\$10,842.04	8.5911
009 PERMANENT ROAD	36,230	0.1670	0.167081	0.1670	0.1670	\$39,295.22	\$36,212.41	\$36,212.41	28.6942
010 EQUIPMENT AND BUILDING	7,590	0.0350	0.035003	0.0350	0.0350	\$8,235.52	\$7,589.43	\$7,589.43	6.0137
<b>Totals</b>	<b>126,268</b>		<b>0.582308</b>	<b>0.5820</b>	<b>0.5820</b>	<b>\$136,945.01</b>	<b>\$126,201.33</b>	<b>\$126,201.33</b>	<b>100.0000</b>

Given under my hand and the official seal of my  
Office this 8th day of August, 2023

  
\_\_\_\_\_  
Amy Britton, County Clerk and Recorder



# FINAL Tax Computation Report Clay County

Taxing District TT07 - Hoosier Township

Equalization Factor 1.0000


Property Type	Total EAV	Rate Setting EAV
Farm	8,490,118	8,490,118
Residential	1,012,777	1,012,777
Commercial	144,792	144,792
Industrial	1,380	1,380
Mineral	74,493	74,493
State Railroad	0	0
Local Railroad	0	0
<b>County Total</b>	<b>9,723,560</b>	<b>9,723,560</b>
<b>Total + Overlap</b>	<b>9,723,560</b>	<b>9,723,560</b>

Other Values	
EZ Value Abated	0
EZ Tax Abated	\$0.00
New Property	103,566
TIF Increment	0

Fund/Name	Levy Request	Maximum Rate	Calc'ed Rate	Actual Rate	Certified Rate	Total Extension	Total Extension After TIF & EZ	Total Extension w/Overlaps	Percent
001 CORPORATE	29,425	0.4500	0.302616	0.3027	0.3027	\$29,433.22	\$29,433.22	\$29,433.22	56.3372
017 CEMETERY	12,300	0.2000	0.126497	0.1265	0.1265	\$12,300.30	\$12,300.30	\$12,300.30	23.5436
027 AUDIT	1,986	0.0000	0.020425	0.0205	0.0205	\$1,993.33	\$1,993.33	\$1,993.33	3.8154
035 TORT JUDGMENTS, LIABILIT	6,000	0.0000	0.061706	0.0618	0.0618	\$6,009.16	\$6,009.16	\$6,009.16	11.5020
047 SOCIAL SECURITY	1,500	0.0000	0.015426	0.0155	0.0155	\$1,507.15	\$1,507.15	\$1,507.15	2.8848
054 GENERAL ASSISTANCE	1,000	0.1000	0.010284	0.0103	0.0103	\$1,001.53	\$1,001.53	\$1,001.53	1.9170
<b>Totals</b>	<b>52,211</b>		<b>0.536954</b>	<b>0.5373</b>	<b>0.5373</b>	<b>\$52,244.69</b>	<b>\$52,244.69</b>	<b>\$52,244.69</b>	<b>100.0000</b>

Given under my hand and the official seal of my office this 8th day of August, 2023

  
\_\_\_\_\_  
Amy Britton, County Clerk and Recorder



# FINAL Tax Computation Report Clay County

Taxing District TT07R - Hoosier Road District

Equalization Factor 1.0000


Property Type	Total EAV	Rate Setting EAV
Farm	8,490,118	8,490,118
Residential	1,012,777	1,012,777
Commercial	144,792	144,792
Industrial	1,380	1,380
Mineral	74,493	74,493
State Railroad	0	0
Local Railroad	0	0
<b>County Total</b>	<b>9,723,560</b>	<b>9,723,560</b>
<b>Total + Overlap</b>	<b>9,723,560</b>	<b>9,723,560</b>


Other Values	
EZ Value Abated	0
EZ Tax Abated	\$0.00
New Property	103,566
TIF Increment	0

Road and Bridge Transfer		
Municipality	Fund	Amount Extended
VCSS - Sailor Springs Village	007	\$45.38
<b>Total</b>		<b>\$45.38</b>

Fund/Name	Levy Request	Maximum Rate	Calc'ed Rate	Actual Rate	Certified Rate	Total Extension	Total Extension After TIF & EZ	Total Extension w/Overlaps	Percent
007 ROAD AND BRIDGE	24,145	0.3300	0.248314	0.2484	0.2484	\$24,153.32	\$24,153.32	\$24,153.32	63.2222
008 BRIDGE CONST W/ COUNTY	4,176	0.0500	0.042947	0.0430	0.0430	\$4,181.13	\$4,181.13	\$4,181.13	10.9443
009 PERMANENT ROAD	7,739	0.1670	0.079590	0.0796	0.0796	\$7,739.95	\$7,739.95	\$7,739.95	20.2596
010 EQUIPMENT AND BUILDING	2,129	0.0350	0.021895	0.0219	0.0219	\$2,129.46	\$2,129.46	\$2,129.46	5.5739
<b>Totals</b>	<b>38,189</b>		<b>0.392746</b>	<b>0.3929</b>	<b>0.3929</b>	<b>\$38,203.86</b>	<b>\$38,203.86</b>	<b>\$38,203.86</b>	<b>100.0000</b>

Given under my hand and the official seal of my office this 8th day of August, 2023

  
\_\_\_\_\_  
Amy Britton, County Clerk and Recorder



# FINAL Tax Computation Report Clay County

Taxing District TT09 - Songer Township


Equalization Factor 1.0000


Property Type	Total EAV	Rate Setting EAV
Farm	8,549,072	8,549,072
Residential	1,053,269	1,053,269
Commercial	51,289	51,289
Industrial	2,727	2,727
Mineral	66,304	66,304
State Railroad	678,278	678,278
Local Railroad	0	0
<b>County Total</b>	<b>10,400,939</b>	<b>10,400,939</b>
<b>Total + Overlap</b>	<b>10,400,939</b>	<b>10,400,939</b>

Other Values	
EZ Value Abated	0
EZ Tax Abated	\$0.00
New Property	146,645
TIF Increment	0

Fund/Name	Levy Request	Maximum Rate	Calc'ed Rate	Actual Rate	Certified Rate	Total Extension	Total Extension After TIF & EZ	Total Extension w/Overlaps	Percent
001 CORPORATE	27,530	0.5500	0.264688	0.2647	0.2647	\$27,531.29	\$27,531.29	\$27,531.29	72.8198
017 CEMETERY	5,260	0.1500	0.050572	0.0506	0.0506	\$5,262.88	\$5,262.88	\$5,262.88	13.9202
035 TORT JUDGMENTS, LIABILIT	1,900	0.0000	0.018268	0.0183	0.0183	\$1,903.37	\$1,903.37	\$1,903.37	5.0344
047 SOCIAL SECURITY	3,000	0.0000	0.028844	0.0289	0.0289	\$3,005.87	\$3,005.87	\$3,005.87	7.9505
054 GENERAL ASSISTANCE	100	0.1000	0.000962	0.0010	0.0010	\$104.01	\$104.01	\$104.01	0.2751
<b>Totals</b>	<b>37,790</b>		<b>0.363334</b>	<b>0.3635</b>	<b>0.3635</b>	<b>\$37,807.42</b>	<b>\$37,807.42</b>	<b>\$37,807.42</b>	<b>100.0000</b>

Given under my hand and the official seal of my  
Office this 8th day of August, 2023

  
\_\_\_\_\_  
Amy Britton, County Clerk and Recorder



# FINAL Tax Computation Report Clay County

Taxing District TT09R - Songer Road District


Equalization Factor 1.0000


Property Type	Total EAV	Rate Setting EAV
Farm	8,549,072	8,549,072
Residential	1,053,269	1,053,269
Commercial	51,289	51,289
Industrial	2,727	2,727
Mineral	66,304	66,304
State Railroad	678,278	678,278
Local Railroad	0	0
<b>County Total</b>	<b>10,400,939</b>	<b>10,400,939</b>
<b>Total + Overlap</b>	<b>10,400,939</b>	<b>10,400,939</b>

Other Values	
EZ Value Abated	0
EZ Tax Abated	\$0.00
New Property	146,645
TIF Increment	0

Fund/Name	Levy Request	Maximum Rate	Calc'ed Rate	Actual Rate	Certified Rate	Total Extension	Total Extension After TIF & EZ	Total Extension w/Overlaps	Percent
007 ROAD AND BRIDGE	22,250	0.3300	0.213923	0.2140	0.2140	\$22,258.01	\$22,258.01	\$22,258.01	65.1050
008 BRIDGE CONST W/ COUNTY	3,200	0.0500	0.030767	0.0308	0.0308	\$3,203.49	\$3,203.49	\$3,203.49	9.3702
009 PERMANENT ROAD	5,400	0.1670	0.051918	0.0520	0.0520	\$5,408.49	\$5,408.49	\$5,408.49	15.8199
010 EQUIPMENT AND BUILDING	2,300	0.0350	0.022113	0.0222	0.0222	\$2,309.01	\$2,309.01	\$2,309.01	6.7539
047 SOCIAL SECURITY	1,000	0.0000	0.009615	0.0097	0.0097	\$1,008.89	\$1,008.89	\$1,008.89	2.9510
<b>Totals</b>	<b>34,150</b>		<b>0.328336</b>	<b>0.3287</b>	<b>0.3287</b>	<b>\$34,187.89</b>	<b>\$34,187.89</b>	<b>\$34,187.89</b>	<b>100.0000</b>

Given under my hand and the official seal of my office this 8th day of August, 2023

  
 Amy Britton, County Clerk and Recorder



# FINAL Tax Computation Report Clay County


Taxing District TT10 - Harter Township

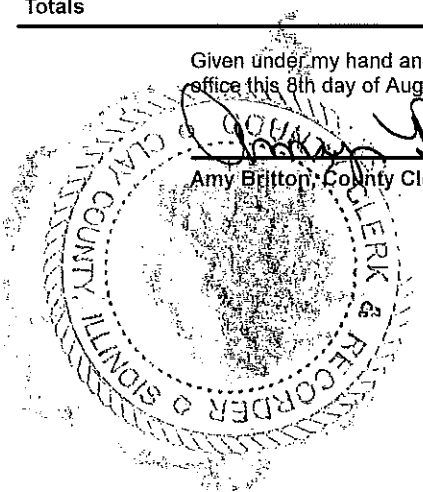
Equalization Factor 1.0000

Property Type	Total EAV	Rate Setting EAV	Other Values	
Farm	14,357,270	14,305,265	EZ Value Abated	2,031,901
Residential	41,054,190	37,815,112	EZ Tax Abated	\$3,803.71
Commercial	18,340,710	13,822,921	New Property	662,810
Industrial	4,505,939	4,497,225	TIF Increment	5,785,685
Mineral	89,682	89,682		
State Railroad	1,194,892	1,194,892		
Local Railroad	0	0		
<b>County Total</b>	<b>79,542,683</b>	<b>71,725,097</b>		
<b>Total + Overlap</b>	<b>79,542,683</b>	<b>71,725,097</b>		

Fund/Name	Levy Request	Maximum Rate	Calc'ed Rate	Actual Rate	Certified Rate	Total Extension	Total Extension After TIF & EZ	Total Extension w/Overlaps	Percent
001 CORPORATE	118,130	0.4500	0.164698	0.1647	0.1647	\$131,006.80	\$118,131.23	\$118,131.23	87.9808
017 CEMETERY	3,875	0.1500	0.005403	0.0055	0.0055	\$4,374.85	\$3,944.88	\$3,944.88	2.9380
035 TORT JUDGMENTS, LIABILITY	9,750	0.0000	0.013594	0.0136	0.0136	\$10,817.80	\$9,754.61	\$9,754.61	7.2650
054 GENERAL ASSISTANCE	2,420	0.1000	0.003374	0.0034	0.0034	\$2,704.45	\$2,438.65	\$2,438.65	1.8162
<b>Totals</b>	<b>134,175</b>		<b>0.187069</b>	<b>0.1872</b>	<b>0.1872</b>	<b>\$148,903.90</b>	<b>\$134,269.37</b>	<b>\$134,269.37</b>	<b>100.0000</b>

Given under my hand and the official seal of my office this 8th day of August, 2023

  
 \_\_\_\_\_  
 Amy Britton, County Clerk and Recorder



# FINAL Tax Computation Report Clay County

Taxing District TT10R - N Harter Road District

Equalization Factor 1.0000


Property Type	Total EAV	Rate Setting EAV
Farm	14,357,270	14,305,265
Residential	41,054,190	37,815,112
Commercial	18,340,710	13,822,921
Industrial	4,505,939	4,497,225
Mineral	89,682	89,682
State Railroad	1,194,892	1,194,892
Local Railroad	0	0
<b>County Total</b>	<b>79,542,683</b>	<b>71,725,097</b>
<b>Total + Overlap</b>	<b>79,542,683</b>	<b>71,725,097</b>


Other Values	
EZ Value Abated	2,031,901
EZ Tax Abated	\$5,815.31
New Property	662,810
TIF Increment	5,785,685

Road and Bridge Transfer		
Municipality	Fund	Amount Extended
VCFL - Flora City	007	\$45,917.21
<b>Total</b>		<b>\$45,917.21</b>

Fund/Name	Levy Request	Maximum Rate	Calc'ed Rate	Actual Rate	Certified Rate	Total Extension	Total Extension After TIF & EZ	Total Extension w/Overlaps	Percent
007 ROAD AND BRIDGE	166,100	0.3300	0.231579	0.2316	0.2316	\$184,220.85	\$166,115.32	\$166,115.32	80.9224
008 BRIDGE CONST W/ COUNTY	14,000	0.0500	0.019519	0.0196	0.0196	\$15,590.37	\$14,058.12	\$14,058.12	6.8484
010 EQUIPMENT AND BUILDING	26,750	0.0350	0.037295	0.0350	0.0350	\$27,839.94	\$25,103.78	\$25,103.78	12.2292
<b>Totals</b>	<b>206,850</b>		<b>0.288393</b>	<b>0.2862</b>	<b>0.2862</b>	<b>\$227,651.16</b>	<b>\$205,277.22</b>	<b>\$205,277.22</b>	<b>100.0000</b>

Given under my hand and the official seal of my office, this 8th day of August, 2023

  
 Amy Britton, County Clerk and Recorder



# FINAL Tax Computation Report Clay County

Taxing District TT11 - Stanford Township

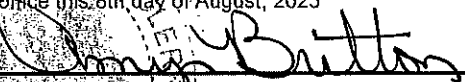
Equalization Factor 1.0000


Property Type	Total EAV	Rate Setting EAV
Farm	11,815,738	11,781,167
Residential	3,173,872	3,134,482
Commercial	2,306,596	2,298,774
Industrial	11,463,593	9,598,531
Mineral	275,245	275,245
State Railroad	567,807	567,807
Local Railroad	0	0
<b>County Total</b>	<b>29,602,851</b>	<b>27,656,006</b>
<b>Total + Overlap</b>	<b>29,602,851</b>	<b>27,656,006</b>

Other Values	
EZ Value Abated	1,865,062
EZ Tax Abated	\$5,466.51
New Property	510,849
TIF Increment	81,783

Fund/Name	Levy Request	Maximum Rate	Calc'ed Rate	Actual Rate	Certified Rate	Total Extension	Total Extension After TIF & EZ	Total Extension w/Overlaps	Percent
001 CORPORATE	62,500	0.4500	0.225991	0.2260	0.2260	\$66,902.44	\$62,502.57	\$62,502.57	77.1068
017 CEMETERY	10,000	0.1500	0.036159	0.0362	0.0362	\$10,716.23	\$10,011.47	\$10,011.47	12.3507
035 TORT JUDGMENTS, LIABILIT	6,500	0.0000	0.023503	0.0236	0.0236	\$6,986.27	\$6,526.82	\$6,526.82	8.0519
054 GENERAL ASSISTANCE	2,000	0.1000	0.007232	0.0073	0.0073	\$2,161.01	\$2,018.89	\$2,018.89	2.4906
<b>Totals</b>	<b>81,000</b>		<b>0.292885</b>	<b>0.2931</b>	<b>0.2931</b>	<b>\$86,765.95</b>	<b>\$81,059.75</b>	<b>\$81,059.75</b>	<b>100.0000</b>

Given under my hand and the official seal of my office this 8th day of August, 2023

  
 \_\_\_\_\_  
 Amy Britton, County Clerk and Recorder



# FINAL Tax Computation Report Clay County

Taxing District TT11R - N Stanford Road District

Equalization Factor 1.0000


Property Type	Total EAV	Rate Setting EAV
Farm	11,815,738	11,781,167
Residential	3,173,872	3,134,482
Commercial	2,306,596	2,298,774
Industrial	11,463,593	9,598,531
Mineral	275,245	275,245
State Railroad	567,807	567,807
Local Railroad	0	0
<b>County Total</b>	<b>29,602,851</b>	<b>27,656,006</b>
<b>Total + Overlap</b>	<b>29,602,851</b>	<b>27,656,006</b>


Other Values	
EZ Value Abated	1,865,062
EZ Tax Abated	\$5,805.94
New Property	510,849
TIF Increment	81,783

Road and Bridge Transfer		
Municipality	Fund	Amount Extended
VCCC - Clay City Village	007	\$212.42
VCFL - Flora City	007	\$12,057.47
<b>Total</b>		<b>\$12,269.89</b>

Fund/Name	Levy Request	Maximum Rate	Calc'ed Rate	Actual Rate	Certified Rate	Total Extension	Total Extension After TIF & EZ	Total Extension w/Overlaps	Percent
007 ROAD AND BRIDGE	75,250	0.4100	0.272093	0.2721	0.2721	\$80,549.36	\$75,251.99	\$75,251.99	87.4076
008 BRIDGE CONST W/ COUNTY	5,400	0.0500	0.019526	0.0196	0.0196	\$5,802.16	\$5,420.58	\$5,420.58	6.2962
010 EQUIPMENT AND BUILDING	5,400	0.0350	0.019526	0.0196	0.0196	\$5,802.16	\$5,420.58	\$5,420.58	6.2962
<b>Totals</b>	<b>86,050</b>		<b>0.311145</b>	<b>0.3113</b>	<b>0.3113</b>	<b>\$92,153.68</b>	<b>\$86,093.15</b>	<b>\$86,093.15</b>	<b>100.0000</b>

Given under my hand and the official seal of my office this 8th day of August, 2023

  
 \_\_\_\_\_  
 Amy Britton, County Clerk and Recorder



# FINAL Tax Computation Report Clay County

Taxing District TT12 - Clay City Township


Equalization Factor 1.0000


Property Type	Total EAV	Rate Setting EAV
Farm	7,277,249	7,150,945
Residential	5,550,510	4,800,246
Commercial	2,444,541	1,933,665
Industrial	73,275	73,275
Mineral	600,894	600,894
State Railroad	142,105	142,105
Local Railroad	0	0
<b>County Total</b>	<b>16,088,574</b>	<b>14,701,130</b>
<b>Total + Overlap</b>	<b>16,088,574</b>	<b>14,701,130</b>

Other Values	
EZ Value Abated	0
EZ Tax Abated	\$0.00
New Property	91,376
TIF Increment	1,387,444

Fund/Name	Levy Request	Maximum Rate	Calc'ed Rate	Actual Rate	Certified Rate	Total Extension	Total Extension After TIF & EZ	Total Extension w/Overlaps	Percent
001 CORPORATE	34,950	0.4500	0.237737	0.2378	0.2378	\$38,258.63	\$34,959.29	\$34,959.29	94.8166
054 GENERAL ASSISTANCE	1,900	0.1000	0.012924	0.0130	0.0130	\$2,091.51	\$1,911.15	\$1,911.15	5.1834
<b>Totals</b>	<b>36,850</b>		<b>0.250661</b>	<b>0.2508</b>	<b>0.2508</b>	<b>\$40,350.14</b>	<b>\$36,870.44</b>	<b>\$36,870.44</b>	<b>100.0000</b>

Given under my hand and the official seal of my office this 8th day of August, 2023

  
 Amy Britton, County Clerk and Recorder



# FINAL Tax Computation Report Clay County

Taxing District TT12R - N Clay City Road District

Equalization Factor 1.0000

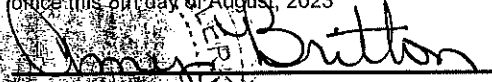
Property Type	Total EAV	Rate Setting EAV
Farm	7,277,249	7,150,945
Residential	5,550,510	4,800,246
Commercial	2,444,541	1,933,665
Industrial	73,275	73,275
Mineral	600,894	600,894
State Railroad	142,105	142,105
Local Railroad	0	0
<b>County Total</b>	<b>16,088,574</b>	<b>14,701,130</b>
<b>Total + Overlap</b>	<b>16,088,574</b>	<b>14,701,130</b>


Other Values	
EZ Value Abated	0
EZ Tax Abated	\$0.00
New Property	91,376
TIF Increment	1,387,444

Road and Bridge Transfer		
Municipality	Fund	Amount Extended
VCCC - Clay City Village	007	\$8,036.01
<b>Total</b>		<b>\$8,036.01</b>

Fund/Name	Levy Request	Maximum Rate	Calc'ed Rate	Actual Rate	Certified Rate	Total Extension	Total Extension After TIF & EZ	Total Extension w/Overlaps	Percent
007 ROAD AND BRIDGE	40,800	0.3300	0.277530	0.2776	0.2776	\$44,661.88	\$40,810.34	\$40,810.34	89.0600
008 BRIDGE CONST-W/ COUNTY	5,000	0.0500	0.034011	0.0341	0.0341	\$5,486.20	\$5,013.09	\$5,013.09	10.9400
<b>Totals</b>	<b>45,800</b>		<b>0.311541</b>	<b>0.3117</b>	<b>0.3117</b>	<b>\$50,148.08</b>	<b>\$45,823.43</b>	<b>\$45,823.43</b>	<b>100.0000</b>

Given under my hand and the official seal of my Office this 8th day of August, 2023

  
Amy Britton, County Clerk and Recorder



# FINAL Tax Computation Report Clay County

Taxing District TT13 - Xenia Township

Equalization Factor 1.0000


Property Type	Total EAV	Rate Setting EAV
Farm	4,039,239	4,039,239
Residential	3,084,773	3,084,773
Commercial	537,630	537,630
Industrial	361,983	361,983
Mineral	5,741	5,741
State Railroad	1,027,350	1,027,350
Local Railroad	0	0
<b>County Total</b>	<b>9,056,716</b>	<b>9,056,716</b>
<b>Total + Overlap</b>	<b>9,056,716</b>	<b>9,056,716</b>

Other Values	
EZ Value Abated	0
EZ Tax Abated	\$0.00
New Property	158,441
TIF Increment	0

Fund/Name	Levy Request	Maximum Rate	Calc'ed Rate	Actual Rate	Certified Rate	Total Extension	Total Extension After TIF & EZ	Total Extension w/Overlaps	Percent
001 CORPORATE	35,814	0.4500	0.395441	0.3955	0.3955	\$35,819.31	\$35,819.31	\$35,819.31	66.1591
010 EQUIPMENT AND BUILDING	0	0.0350	0.000000	0.0000	0.0000	\$0.00	\$0.00	\$0.00	0.0000
017 CEMETERY	11,912	0.1500	0.131527	0.1316	0.1316	\$11,918.64	\$11,918.64	\$11,918.64	22.0141
027 AUDIT	368	0.0050	0.004063	0.0041	0.0041	\$371.33	\$371.33	\$371.33	0.6859
035 TORT JUDGMENTS, LIABILIT	3,194	0.0000	0.035267	0.0353	0.0353	\$3,197.02	\$3,197.02	\$3,197.02	5.9050
047 SOCIAL SECURITY	1,286	0.0000	0.014199	0.0142	0.0142	\$1,286.05	\$1,286.05	\$1,286.05	2.3754
054 GENERAL ASSISTANCE	1,540	0.1000	0.017004	0.0171	0.0171	\$1,548.70	\$1,548.70	\$1,548.70	2.8605
<b>Totals</b>	<b>54,114</b>		<b>0.597501</b>	<b>0.5978</b>	<b>0.5978</b>	<b>\$54,141.05</b>	<b>\$54,141.05</b>	<b>\$54,141.05</b>	<b>100.0000</b>

I swear under my hand and the official seal of my office this 8th day of August, 2023

Amy Britton, County Clerk and Recorder



# FINAL Tax Computation Report Clay County

Taxing District TT13R - Xenia Road District

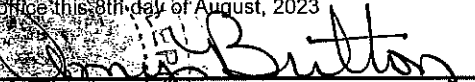
Equalization Factor 1.0000


Property Type	Total EAV	Rate Setting EAV
Farm	4,039,239	4,039,239
Residential	3,084,773	3,084,773
Commercial	537,630	537,630
Industrial	361,983	361,983
Mineral	5,741	5,741
State Railroad	1,027,350	1,027,350
Local Railroad	0	0
<b>County Total</b>	<b>9,056,716</b>	<b>9,056,716</b>
<b>Total + Overlap</b>	<b>9,056,716</b>	<b>9,056,716</b>

Other Values	
EZ Value Abated	0
EZ Tax Abated	\$0.00
New Property	158,441
TIF Increment	0

Fund/Name	Levy Request	Maximum Rate	Calc'ed Rate	Actual Rate	Certified Rate	Total Extension	Total Extension After TIF & EZ	Total Extension w/Overlaps	Percent
007 ROAD AND BRIDGE	25,530	0.3300	0.281890	0.2819	0.2819	\$25,530.88	\$25,530.88	\$25,530.88	81.8763
008 BRIDGE CONST W/ COUNTY	3,352	0.0500	0.037011	0.0371	0.0371	\$3,360.04	\$3,360.04	\$3,360.04	10.7755
010 EQUIPMENT AND BUILDING	2,284	0.0350	0.025219	0.0253	0.0253	\$2,291.35	\$2,291.35	\$2,291.35	7.3482
<b>Totals</b>	<b>31,166</b>		<b>0.344120</b>	<b>0.3443</b>	<b>0.3443</b>	<b>\$31,182.27</b>	<b>\$31,182.27</b>	<b>\$31,182.27</b>	<b>100.0000</b>

Given under my hand and the official seal of my office this 8th day of August, 2023

  
\_\_\_\_\_  
Amy Britton, County Clerk and Recorder



# FINAL Tax Computation Report Clay County

Taxing District U001 - Jasper County School Unit 1

Equalization Factor 1.0000

Property Type	Total EAV	Rate Setting EAV
Farm	431,393	431,393
Residential	53,474	53,474
Commercial	0	0
Industrial	0	0
Mineral	0	0
State Railroad	0	0
Local Railroad	0	0
<b>County Total</b>	<b>484,867</b>	<b>484,867</b>
<b>Total + Overlap</b>	<b>219,839,650</b>	<b>219,839,650</b>


Other Values	
EZ Value Abated	0
EZ Tax Abated	\$0.00
New Property	10,041
TIF Increment	0

Overlapping County	Overlap EAV
Cumberland County	140,683
Effingham County	114,720
Jasper County	217,827,890
Richland County	1,271,490
<b>Total</b>	<b>219,354,783</b>

\* denotes use of estimated EAV

Fund/Name	Levy Request	Maximum Rate	Calc'ed Rate	Actual Rate	Certified Rate	Total Extension	Total Extension After TIF & EZ	Total Extension w/Overlaps	Percent
002 EDUCATION	4,471,327	2.0000	2.033904	2.0000	2.0000	\$9,697.34	\$9,697.34	\$4,396,793.00	47.0755
003 BONDS AND INTEREST	600,000	0.0000	0.272926	0.2729	0.2729	\$1,323.20	\$1,323.20	\$599,942.40	6.4234
004 OPERATIONS & MAINTENAN	1,117,832	0.0000	0.508476	0.5085	0.5085	\$2,465.55	\$2,465.55	\$1,117,884.62	11.9689
005 I. M. R. F.	334,000	0.0000	0.151929	0.1519	0.1519	\$736.51	\$736.51	\$333,936.43	3.5754
030 TRANSPORTATION SYSTEM	447,132	0.2000	0.203390	0.2000	0.2000	\$969.73	\$969.73	\$439,679.30	4.7075
031 WORKING CASH	111,783	0.0500	0.050848	0.0500	0.0500	\$242.43	\$242.43	\$109,919.83	1.1769
032 FIRE PREV/SFTY/ENERGY	111,783	0.0500	0.050848	0.0500	0.0500	\$242.43	\$242.43	\$109,919.83	1.1769
033 SPECIAL EDUCATION	89,427	0.0400	0.040678	0.0400	0.0400	\$193.95	\$193.95	\$87,935.86	0.9415
035 TORT JUDGMENTS, LIABILIT	1,700,000	0.0000	0.773291	0.7733	0.7733	\$3,749.48	\$3,749.48	\$1,700,020.01	18.2017
047 SOCIAL SECURITY	334,000	0.0000	0.151929	0.1519	0.1519	\$736.51	\$736.51	\$333,936.43	3.5754
057 LEASE/PURCHASE/RENTAL	111,783	0.0500	0.050848	0.0500	0.0500	\$242.43	\$242.43	\$109,919.83	1.1769
<b>Totals</b>	<b>9,429,067</b>		<b>4.289067</b>	<b>4.2485</b>	<b>4.2485</b>	<b>\$20,599.56</b>	<b>\$20,599.56</b>	<b>\$9,339,887.54</b>	<b>100.0000</b>

Given under my hand and the official seal of my office this 8th day of August, 2023

  
 Amy Britton, County Clerk and Recorder

# FINAL Tax Computation Report Clay County

Taxing District U002 - Richland County School Unit #1

Equalization Factor 1.0000

Property Type	Total EAV	Rate Setting EAV
Farm	1,936,402	1,936,402
Residential	364,460	364,460
Commercial	71,607	71,607
Industrial	0	0
Mineral	61,685	61,685
State Railroad	0	0
Local Railroad	0	0
<b>County Total</b>	<b>2,434,154</b>	<b>2,434,154</b>
<b>Total + Overlap</b>	<b>284,098,212</b>	<b>284,098,212</b>

Other Values	
EZ Value Abated	0
EZ Tax Abated	\$0.00
New Property	13,474
TIF Increment	0

Overlapping County	Overlap EAV
Jasper County	267,040
Lawrence County	30,333
Richland County	279,721,687
Wayne County	*1,644,998
<b>Total</b>	<b>281,664,058</b>

\* denotes use of estimated EAV

Fund/Name	Levy Request	Maximum Rate	Calc'ed Rate	Actual Rate	Certified Rate	Total Extension	Total Extension After TIF & EZ	Total Extension w/Overlaps	Percent
002 EDUCATION	5,265,288	1.8400	1.853334	1.8400	1.8400	\$44,788.43	\$44,788.43	\$5,227,407.10	44.2765
003 BONDS AND INTEREST	1,802,405	0.0000	0.634430	0.6344	0.6344	\$15,442.27	\$15,442.27	\$1,802,319.06	15.2658
004 OPERATIONS & MAINTENAN	1,430,785	0.5000	0.503623	0.5000	0.5000	\$12,170.77	\$12,170.77	\$1,420,491.06	12.0317
005 I. M. R. F.	450,000	0.0000	0.158396	0.1584	0.1584	\$3,855.70	\$3,855.70	\$450,011.57	3.8116
030 TRANSPORTATION SYSTEM	572,314	0.2000	0.201449	0.2000	0.2000	\$4,868.31	\$4,868.31	\$568,196.42	4.8127
031 WORKING CASH	143,079	0.0500	0.050363	0.0500	0.0500	\$1,217.08	\$1,217.08	\$142,049.11	1.2032
032 FIRE PREV/SFTY/ENERGY	143,079	0.0500	0.050363	0.0500	0.0500	\$1,217.08	\$1,217.08	\$142,049.11	1.2032
033 SPECIAL EDUCATION	114,463	0.0400	0.040290	0.0400	0.0400	\$973.66	\$973.66	\$113,639.28	0.9625
035 TORT JUDGMENTS CLAIMS	1,415,000	0.0000	0.498067	0.4981	0.4981	\$12,124.52	\$12,124.52	\$1,415,093.19	11.9859
047 SOCIAL SECURITY	525,000	0.0000	0.184795	0.1848	0.1848	\$4,498.32	\$4,498.32	\$525,013.50	4.4469
<b>Totals</b>	<b>11,861,413</b>		<b>4.175110</b>	<b>4.1557</b>	<b>4.1557</b>	<b>\$101,156.14</b>	<b>\$101,156.14</b>	<b>\$11,806,269.40</b>	<b>100.0000</b>

Given under my hand and the official seal of my office this 8th day of August, 2023

*Amy Britton*  
Amy Britton, County Clerk and Recorder

# FINAL Tax Computation Report Clay County


Taxing District U010 - Clay City School District 10

Equalization Factor 1.0000


Property Type	Total EAV	Rate Setting EAV	Other Values	Overlapping County	Overlap EAV	
Farm	24,748,406	24,599,853	EZ Value Abated	0	Richland County	193,949
Residential	8,275,698	7,511,399	EZ Tax Abated	\$0.00	Wayne County	*4,852,470
Commercial	3,088,815	2,574,551	New Property	301,625	<b>Total</b>	<b>5,046,419</b>
Industrial	175,548	175,548	TIF Increment	1,427,116	<i>* denotes use of estimated EAV</i>	
Mineral	781,331	781,331				
State Railroad	427,864	427,864				
Local Railroad	0	0				
<b>County Total</b>	<b>37,497,662</b>	<b>36,070,546</b>				
<b>Total + Overlap</b>	<b>42,544,081</b>	<b>41,116,965</b>				

Fund/Name	Levy Request	Maximum Rate	Calc'ed Rate	Actual Rate	Certified Rate	Total Extension	Total Extension After TIF & EZ	Total Extension w/Overlaps	Percent
002 EDUCATION	885,236	2.1000	2.152970	2.1000	2.1000	\$787,450.90	\$757,481.47	\$863,456.27	55.9627
003 BONDS AND INTEREST	0	0.0000	0.000000	0.0000	0.0000	\$0.00	\$0.00	\$0.00	0.0000
004 OPERATIONS & MAINTENAN	210,771	0.5000	0.512613	0.5000	0.5000	\$187,488.31	\$180,352.73	\$205,584.83	13.3245
005 I. M. R. F.	5,000	0.0000	0.012160	0.0122	0.0122	\$4,574.71	\$4,400.61	\$5,016.27	0.3251
030 TRANSPORTATION SYSTEM	84,308	0.2000	0.205044	0.2000	0.2000	\$74,995.32	\$72,141.09	\$82,233.93	5.3298
031 WORKING CASH	21,077	0.0500	0.051261	0.0500	0.0500	\$18,748.83	\$18,035.27	\$20,558.48	1.3324
032 FIRE PREV/SFTY/ENERGY	21,077	0.0500	0.051261	0.0500	0.0500	\$18,748.83	\$18,035.27	\$20,558.48	1.3324
033 SPECIAL EDUCATION	16,862	0.0400	0.041010	0.0400	0.0400	\$14,999.06	\$14,428.22	\$16,446.79	1.0660
035 TORT JUDGMENTS, LIABILIT	259,988	0.0000	0.632313	0.6323	0.6323	\$237,097.72	\$228,074.06	\$259,982.57	16.8501
047 SOCIAL SECURITY	48,500	0.0000	0.117956	0.1180	0.1180	\$44,247.24	\$42,563.24	\$48,518.02	3.1446
057 LEASE/PURCHASE/RENTAL	21,077	0.0500	0.051261	0.0500	0.0500	\$18,748.83	\$18,035.27	\$20,558.48	1.3324
<b>Totals</b>	<b>1,573,896</b>		<b>3.827849</b>	<b>3.7525</b>	<b>3.7525</b>	<b>\$1,407,099.75</b>	<b>\$1,353,547.23</b>	<b>\$1,542,914.12</b>	<b>100.0000</b>

Given under my hand and the official seal of my office this 8th day of August, 2023



Amy Britton, County Clerk and Recorder



# FINAL Tax Computation Report Clay County

Taxing District U025 - North Clay School District 25

Equalization Factor 1.0000

Property Type	Total EAV	Rate Setting EAV
Farm	48,717,935	48,245,694
Residential	16,302,597	16,049,840
Commercial	4,711,621	3,600,631
Industrial	312,143	302,135
Mineral	739,581	739,581
State Railroad	1,598,797	1,598,797
Local Railroad	0	0
<b>County Total</b>	<b>72,382,674</b>	<b>70,536,678</b>
<b>Total + Overlap</b>	<b>72,591,804</b>	<b>70,745,808</b>

Other Values	
EZ Value Abated	0
EZ Tax Abated	\$0.00
New Property	1,573,866
TIF Increment	1,845,996

Overlapping County	Overlap EAV
Effingham County	209,130
<b>Total</b>	<b>209,130</b>

*\* denotes use of estimated EAV*

Fund/Name	Levy Request	Maximum Rate	Calc'ed Rate	Actual Rate	Certified Rate	Total Extension	Total Extension After TIF & EZ	Total Extension w/Overlaps	Percent
002 EDUCATION	959,187	1.8400	1.355822	1.3558	1.3558	\$981,364.29	\$956,336.28	\$959,171.66	41.6732
003 BONDS AND INTEREST	410,504	0.0000	0.580252	0.5803	0.5803	\$420,036.66	\$409,324.34	\$410,537.92	17.8367
004 OPERATIONS & MAINTENAN	352,565	0.5000	0.498355	0.4984	0.4984	\$360,755.25	\$351,554.80	\$352,597.11	15.3194
005 I. M. R. F.	0	0.0000	0.000000	0.0000	0.0000	\$0.00	\$0.00	\$0.00	0.0000
030 TRANSPORTATION SYSTEM	141,026	0.2000	0.199342	0.1993	0.1993	\$144,258.67	\$140,579.60	\$140,996.40	6.1259
031 WORKING CASH	35,256	0.0500	0.049835	0.0498	0.0498	\$36,046.57	\$35,127.27	\$35,231.41	1.5307
032 FIRE PREV/SFTY/ENERGY	1,340	0.0500	0.001894	0.0019	0.0019	\$1,375.27	\$1,340.20	\$1,344.17	0.0584
033 SPECIAL EDUCATION	26,442	0.0400	0.037376	0.0374	0.0374	\$27,071.12	\$26,380.72	\$26,458.93	1.1496
035 TORT JUDGMENTS, LIABILIT	166,379	0.0000	0.235179	0.2352	0.2352	\$170,244.05	\$165,902.27	\$166,394.14	7.2294
047 SOCIAL SECURITY	173,713	0.0000	0.245545	0.2455	0.2455	\$177,699.46	\$173,167.54	\$173,680.96	7.5460
057 LEASE/PURCHASE/RENTAL	35,257	0.0500	0.049836	0.0498	0.0498	\$36,046.57	\$35,127.27	\$35,231.41	1.5307
<b>Totals</b>	<b>2,301,669</b>		<b>3.253436</b>	<b>3.2534</b>	<b>3.2534</b>	<b>\$2,354,897.91</b>	<b>\$2,294,840.29</b>	<b>\$2,301,644.11</b>	<b>100.0000</b>

Given Under my hand and the official seal of my office this 8th day of August, 2023

*Amy Britton*  
Amy Britton, County Clerk and Recorder

# FINAL Tax Computation Report Clay County

Taxing District U030 - Dieterich School District 30

Equalization Factor 1.0000

Property Type	Total EAV	Rate Setting EAV
Farm	173,802	173,802
Residential	0	0
Commercial	0	0
Industrial	0	0
Mineral	0	0
State Railroad	0	0
Local Railroad	0	0
<b>County Total</b>	<b>173,802</b>	<b>173,802</b>
<b>Total + Overlap</b>	<b>57,825,077</b>	<b>57,825,077</b>

Other Values	Overlapping County	Overlap EAV
EZ Value Abated	Cumberland County	3,060,237
EZ Tax Abated	Effingham County	51,114,173
New Property	Jasper County	3,476,865
TIF Increment	<b>Total</b>	<b>57,651,275</b>
	<i>* denotes use of estimated EAV</i>	

Fund/Name	Levy Request	Maximum Rate	Calc'd Rate	Actual Rate	Certified Rate	Total Extension	Total Extension After TIF & EZ	Total Extension w/Overlaps	Percent
002 EDUCATION	1,097,129	1.8400	1.897324	1.8400	1.8400	\$3,197.96	\$3,197.96	\$1,063,981.42	48.3143
003 BONDS AND INTEREST	333,570	0.0000	0.576861	0.5769	0.5769	\$1,002.66	\$1,002.66	\$333,592.87	15.1480
004 OPERATIONS & MAINTENAN	298,133	0.5000	0.515577	0.5000	0.5000	\$869.01	\$869.01	\$289,125.39	13.1289
005 I. M. R. F.	85,000	0.0000	0.146995	0.1470	0.1470	\$255.49	\$255.49	\$85,002.86	3.8599
030 TRANSPORTATION SYSTEM	119,254	0.2000	0.206232	0.2000	0.2000	\$347.60	\$347.60	\$115,650.15	5.2515
031 WORKING CASH	29,814	0.0500	0.051559	0.0500	0.0500	\$86.90	\$86.90	\$28,912.54	1.3129
032 FIRE PREV/SFTY/ENERGY	29,814	0.0500	0.051559	0.0500	0.0500	\$86.90	\$86.90	\$28,912.54	1.3129
033 SPECIAL EDUCATION	23,851	0.0400	0.041247	0.0400	0.0400	\$69.52	\$69.52	\$23,130.03	1.0503
035 TORT JUDGMENTS, LIABILIT	120,000	0.0000	0.207522	0.2075	0.2075	\$360.64	\$360.64	\$119,987.03	5.4485
047 SOCIAL SECURITY	85,000	0.0000	0.146995	0.1470	0.1470	\$255.49	\$255.49	\$85,002.86	3.8599
057 LEASE/PURCHASE/RENTAL	29,814	0.0500	0.051559	0.0500	0.0500	\$86.90	\$86.90	\$28,912.54	1.3129
<b>Totals</b>	<b>2,251,379</b>		<b>3.893430</b>	<b>3.8084</b>	<b>3.8084</b>	<b>\$6,619.07</b>	<b>\$6,619.07</b>	<b>\$2,202,210.23</b>	<b>100.0000</b>

Given under my hand and the official seal of my office this 8th day of August, 2023

*Amy Britton*  
Amy Britton, County Clerk and Recorder

# FINAL Tax Computation Report Clay County

Taxing District U035 - Flora School District 35

Equalization Factor 1.0000

Property Type	Total EAV	Rate Setting EAV
Farm	31,260,402	31,196,075
Residential	47,331,489	44,067,056
Commercial	21,064,842	18,574,520
Industrial	16,334,232	14,460,456
Mineral	287,850	287,850
State Railroad	3,182,568	3,182,568
Local Railroad	0	0
<b>County Total</b>	<b>119,461,383</b>	<b>111,768,525</b>
<b>Total + Overlap</b>	<b>127,930,679</b>	<b>120,237,821</b>


Other Values	
EZ Value Abated	1,865,062
EZ Tax Abated	\$72,453.91
New Property	1,337,189
TIF Increment	5,827,796

Overlapping County	Overlap EAV
Marion County	53,730
Wayne County	*8,415,566
<b>Total</b>	<b>8,469,296</b>

\* denotes use of estimated EAV

Fund/Name	Levy Request	Maximum Rate	Calc'ed Rate	Actual Rate	Certified Rate	Total Extension	Total Extension After TIF & EZ	Total Extension w/Overlaps	Percent
002 EDUCATION	2,450,426	2.0000	2.037983	2.0000	2.0000	\$2,389,227.66	\$2,235,370.50	\$2,404,756.42	51.4825
003 BONDS AND INTEREST	566,555	0.0000	0.471195	0.4712	0.4712	\$562,902.04	\$526,653.29	\$566,560.61	12.1293
004 OPERATIONS & MAINTENAN	612,606	0.5000	0.509495	0.5000	0.5000	\$597,306.92	\$558,842.63	\$601,189.11	12.8707
005 I. M. R. F.	219,025	0.0000	0.182160	0.1822	0.1822	\$217,658.64	\$203,642.25	\$219,073.31	4.6901
030 TRANSPORTATION SYSTEM	245,043	0.2000	0.203799	0.2000	0.2000	\$238,922.77	\$223,537.05	\$240,475.64	5.1483
031 WORKING CASH	61,261	0.0500	0.050950	0.0500	0.0500	\$59,730.69	\$55,884.26	\$60,118.91	1.2871
032 FIRE PREV/SFTY/ENERGY	61,261	0.0500	0.050950	0.0500	0.0500	\$59,730.69	\$55,884.26	\$60,118.91	1.2871
033 SPECIAL EDUCATION	49,009	0.0400	0.040760	0.0400	0.0400	\$47,784.55	\$44,707.41	\$48,095.13	1.0297
035 TORT JUDGMENTS, LIABILIT	163,000	0.0000	0.135565	0.1356	0.1356	\$161,989.64	\$151,558.12	\$163,042.49	3.4905
047 SOCIAL SECURITY	247,500	0.0000	0.205842	0.2058	0.2058	\$245,851.53	\$230,019.62	\$247,449.44	5.2976
057 LEASE/PURCHASE/RENTAL	61,261	0.0500	0.050950	0.0500	0.0500	\$59,730.69	\$55,884.26	\$60,118.91	1.2871
<b>Totals</b>	<b>4,736,947</b>		<b>3.939649</b>	<b>3.8848</b>	<b>3.8848</b>	<b>\$4,640,835.82</b>	<b>\$4,341,983.65</b>	<b>\$4,670,998.88</b>	<b>100.0000</b>

Given under my hand and the official seal of my office this 8th day of August, 2023



Amy Britton, County Clerk and Recorder

# FINAL Tax Computation Report Clay County

Taxing District U040 - Effingham School District 40

Equalization Factor 1.0000

Property Type	Total EAV	Rate Setting EAV
Farm	29,975	29,975
Residential	10,427	10,427
Commercial	0	0
Industrial	0	0
Mineral	0	0
State Railroad	0	0
Local Railroad	0	0
<b>County Total</b>	<b>40,402</b>	<b>40,402</b>
<b>Total + Overlap</b>	<b>580,236,816</b>	<b>580,236,816</b>

Other Values	
EZ Value Abated	0
EZ Tax Abated	\$0.00
New Property	3,863
TIF Increment	0


Overlapping County	Overlap EAV
Effingham County	580,196,414
<b>Total</b>	<b>580,196,414</b>

*\* denotes use of estimated EAV*

Fund/Name	Levy Request	Maximum Rate	Calc'ed Rate	Actual Rate	Certified Rate	Total Extension	Total Extension After TIF & EZ	Total Extension w/Overlaps	Percent
002 EDUCATION	10,947,671	1.8400	1.886759	1.8400	1.8400	\$743.40	\$743.40	\$10,676,357.41	52.8646
003 BONDS AND INTEREST	1,623,361	0.0000	0.279776	0.2798	0.2798	\$113.04	\$113.04	\$1,623,502.61	8.0385
004 OPERATIONS & MAINTENAN	2,974,911	0.5000	0.512706	0.5000	0.5000	\$202.01	\$202.01	\$2,901,184.08	14.3654
005 I. M. R. F.	289,771	0.0000	0.049940	0.0499	0.0499	\$20.16	\$20.16	\$289,538.17	1.4336
030 TRANSPORTATION SYSTEM	1,189,964	0.2000	0.205083	0.2000	0.2000	\$80.80	\$80.80	\$1,160,473.63	5.7459
031 WORKING CASH	297,491	0.0500	0.051271	0.0500	0.0500	\$20.20	\$20.20	\$290,118.41	1.4365
032 FIRE PREV/SFTY/ENERGY	297,491	0.0500	0.051271	0.0500	0.0500	\$20.20	\$20.20	\$290,118.41	1.4365
033 SPECIAL EDUCATION	237,993	0.0400	0.041017	0.0400	0.0400	\$16.16	\$16.16	\$232,094.73	1.1492
035 TORT JUDGMENTS GENERA	2,000,000	0.0000	0.344687	0.3447	0.3447	\$139.27	\$139.27	\$2,000,076.30	9.9038
047 SOCIAL SECURITY	441,958	0.0000	0.076169	0.0762	0.0762	\$30.79	\$30.79	\$442,140.45	2.1895
057 LEASE/PURCHASE/RENTAL	297,491	0.0500	0.051271	0.0500	0.0500	\$20.20	\$20.20	\$290,118.41	1.4365
<b>Totals</b>	<b>20,598,102</b>		<b>3.549950</b>	<b>3.4806</b>	<b>3.4806</b>	<b>\$1,406.23</b>	<b>\$1,406.23</b>	<b>\$20,195,722.61</b>	<b>100.0000</b>

GIVEN Under my hand and the official seal of my office this 8th day of August, 2023

*Amy Britton*  
Amy Britton, County Clerk and Recorder



# FINAL Tax Computation Report Clay County

Taxing District U401 - South Central School District 401

Equalization Factor 1.0000

Property Type	Total EAV	Rate Setting EAV
Farm	25,104	25,104
Residential	0	0
Commercial	0	0
Industrial	0	0
Mineral	0	0
State Railroad	0	0
Local Railroad	0	0
<b>County Total</b>	<b>25,104</b>	<b>25,104</b>
<b>Total + Overlap</b>	<b>81,408,617</b>	<b>81,408,617</b>

Other Values	
EZ Value Abated	0
EZ Tax Abated	\$0.00
New Property	0
TIF Increment	0


Overlapping County	Overlap EAV
Fayette County	*29,684,020
Marion County	51,699,493
<b>Total</b>	<b>81,383,513</b>

*\* denotes use of estimated EAV*

Fund/Name	Levy Request	Maximum Rate	Calc'ed Rate	Actual Rate	Certified Rate	Total Extension	Total Extension After TIF & EZ	Total Extension w/Overlaps	Percent
002 EDUCATION	1,544,029	2.0000	1.896641	1.8966	1.8966	\$476.12	\$476.12	\$1,543,995.83	43.0698
003 BONDS AND INTEREST	884,396	0.0000	1.086367	1.0864	1.0864	\$272.73	\$272.73	\$884,423.22	24.6712
004 OPERATIONS & MAINTENAN	380,081	0.5000	0.466881	0.4669	0.4669	\$117.21	\$117.21	\$380,096.83	10.6028
005 I. M. R. F.	113,587	0.0000	0.139527	0.1395	0.1395	\$35.02	\$35.02	\$113,565.02	3.1679
030 TRANSPORTATION SYSTEM	147,537	0.2000	0.181230	0.1812	0.1812	\$45.49	\$45.49	\$147,512.41	4.1150
031 WORKING CASH	38,008	0.0500	0.046688	0.0467	0.0467	\$11.72	\$11.72	\$38,017.82	1.0602
032 FIRE PREV/SFTY/ENERGY	38,008	0.0500	0.046688	0.0467	0.0467	\$11.72	\$11.72	\$38,017.82	1.0602
033 SPECIAL EDUCATION	30,243	0.0400	0.037150	0.0371	0.0371	\$9.31	\$9.31	\$30,202.60	0.8422
035 TORT JUDGMENTS GENERA	263,486	0.0000	0.323659	0.3237	0.3237	\$81.26	\$81.26	\$263,519.69	7.3508
047 SOCIAL SECURITY	107,506	0.0000	0.132057	0.1321	0.1321	\$33.16	\$33.16	\$107,540.78	2.9997
057 LEASE/PURCHASE/RENTAL	38,008	0.0500	0.046688	0.0467	0.0467	\$11.72	\$11.72	\$38,017.82	1.0602
<b>Totals:</b>	<b>3,584,889</b>		<b>4.403576</b>	<b>4.4036</b>	<b>4.4036</b>	<b>\$1,105.46</b>	<b>\$1,105.46</b>	<b>\$3,584,909.84</b>	<b>100.0000</b>

Given under my hand and the official seal of my office this 8th day of August, 2023

*Amy Britton*  
Amy Britton, County Clerk and Recorder



# FINAL Tax Computation Report Clay County

Taxing District VCCC - Clay City Village

Equalization Factor 1.0000

Property Type	Total EAV	Rate Setting EAV
Farm	749,291	600,738
Residential	4,286,027	3,521,728
Commercial	2,120,423	1,606,159
Industrial	73,275	73,275
Mineral	1,703	1,703
State Railroad	142,105	142,105
Local Railroad	0	0
<b>County Total</b>	<b>7,372,824</b>	<b>5,945,708</b>
<b>Total + Overlap</b>	<b>7,372,824</b>	<b>5,945,708</b>


Other Values	
EZ Value Abated	0
EZ Tax Abated	\$0.00
New Property	25,149
TIF Increment	1,427,116


**Road and Bridge Transfer**

Road District	Fund	Amount Extended
TT11R - N Stanford Road District	007	\$212.42
TT12R - N Clay City Road District	007	\$8,036.01
<b>Total</b>		<b>\$8,248.43</b>

Fund/Name	Levy Request	Maximum Rate	Calc'ed Rate	Actual Rate	Certified Rate	Total Extension	Total Extension After TIF & EZ	Total Extension w/Overlaps	Percent
001 CORPORATE	10,700	0.2390	0.179962	0.1800	0.1800	\$13,271.08	\$10,702.27	\$10,702.27	14.5361
003 BONDS AND INTEREST	0	0.0000	0.000000	0.0000	0.0000	\$0.00	\$0.00	\$0.00	0.0000
005 I. M. R. F.	15,313	0.0000	0.257547	0.2576	0.2576	\$18,992.39	\$15,316.14	\$15,316.14	20.8027
007 ROAD AND BRIDGE	0	0.0000	0.000000	0.0000	0.0000	\$0.00	\$0.00	\$0.00	0.0000
027 AUDIT	14,795	0.0000	0.248835	0.2489	0.2489	\$18,350.96	\$14,798.87	\$14,798.87	20.1001
035 TORT JUDGMENTS, LIABILIT	24,600	0.0000	0.413744	0.4138	0.4138	\$30,508.75	\$24,603.34	\$24,603.34	33.4168
047 SOCIAL SECURITY	8,200	0.0000	0.137915	0.1380	0.1380	\$10,174.50	\$8,205.08	\$8,205.08	11.1443
<b>Totals</b>	<b>73,608</b>		<b>1.238003</b>	<b>1.2383</b>	<b>1.2383</b>	<b>\$91,297.68</b>	<b>\$73,625.70</b>	<b>\$73,625.70</b>	<b>100.0000</b>

Given under my hand and the official seal of my office this 8th day of August, 2023

  
Amy Britton, County Clerk and Recorder



# FINAL Tax Computation Report Clay County

Taxing District VCFL - Flora City

Equalization Factor 1.0000

Property Type	Total EAV	Rate Setting EAV
Farm	320,881	256,554
Residential	31,111,448	27,428,363
Commercial	19,040,467	13,631,383
Industrial	11,680,242	7,941,407
Mineral	0	0
State Railroad	513,894	513,894
Local Railroad	0	0
<b>County Total</b>	<b>62,666,932</b>	<b>49,771,601</b>
<b>Total + Overlap</b>	<b>62,666,932</b>	<b>49,771,601</b>

Other Values	
EZ Value Abated	7,067,535
EZ Tax Abated	\$211,361.69
New Property	367,343
TIF Increment	5,827,796


**Road and Bridge Transfer**

Road District	Fund	Amount Extended
TT10R - N Harter Road District	007	\$45,917.21
TT11R - N Stanford Road District	007	\$12,057.47
<b>Total</b>		<b>\$57,974.68</b>

Fund/Name	Levy Request	Maximum Rate	Calc'ed Rate	Actual Rate	Certified Rate	Total Extension	Total Extension After TIF & EZ	Total Extension w/Overlaps	Percent
001 CORPORATE	366,545	0.0000	0.736454	0.7365	0.7365	\$461,541.95	\$366,567.84	\$366,567.84	24.6271
003 BONDS AND INTEREST	323,773	0.0000	0.650518	0.6505	0.6505	\$407,648.39	\$323,764.26	\$323,764.26	21.7515
005 I. M. R. F.	120,000	0.0000	0.241101	0.2412	0.2412	\$151,152.64	\$120,049.10	\$120,049.10	8.0653
007 ROAD AND BRIDGE	0	0.0000	0.000000	0.0000	0.0000	\$0.00	\$0.00	\$0.00	0.0000
012 FIRE PROTECTION	70,745	0.0000	0.142139	0.1422	0.1422	\$89,112.38	\$70,775.22	\$70,775.22	4.7549
014 POLICE PROTECTION	63,000	0.0000	0.126578	0.1266	0.1266	\$79,336.34	\$63,010.85	\$63,010.85	4.2333
015 POLICE PENSION	200,000	0.0000	0.401836	0.4019	0.4019	\$251,858.40	\$200,032.06	\$200,032.06	13.4388
016 LIBRARY	61,356	0.0000	0.123275	0.1233	0.1233	\$77,268.33	\$61,368.38	\$61,368.38	4.1229
035 TORT JUDGMENTS, LIABILIT	119,045	0.0000	0.239183	0.2392	0.2392	\$149,899.30	\$119,053.67	\$119,053.67	7.9984
042 PARK/PARK MAINTENANCE	22,780	0.0000	0.045769	0.0458	0.0458	\$28,701.45	\$22,795.39	\$22,795.39	1.5315
043 PLAYGROUND & RECREATIC	33,770	0.0000	0.067850	0.0679	0.0679	\$42,550.85	\$33,794.92	\$33,794.92	2.2704
046 EMERGENCY SERV. & DISAS	14,825	0.0000	0.029786	0.0298	0.0298	\$18,674.75	\$14,831.94	\$14,831.94	0.9965
047 SOCIAL SECURITY	81,344	0.0000	0.163435	0.1635	0.1635	\$102,460.43	\$81,376.57	\$81,376.57	5.4671
125 PAVING & LIGHTING, STREE	11,000	0.0000	0.022101	0.0222	0.0222	\$13,912.06	\$11,049.30	\$11,049.30	0.7423
<b>Totals</b>	<b>1,488,183</b>		<b>2.990025</b>	<b>2.9906</b>	<b>2.9906</b>	<b>\$1,874,117.27</b>	<b>\$1,488,469.50</b>	<b>\$1,488,469.50</b>	<b>100.0000</b>

Given under my hand and the official seal of my office this 8th day of August, 2023

*Amy Britton*  
Amy Britton, County Clerk and Recorder



# FINAL Tax Computation Report Clay County

Taxing District VCIO - Iola Village

Equalization Factor 1.0000

Property Type	Total EAV	Rate Setting EAV
Farm	240,600	240,600
Residential	523,222	523,222
Commercial	22,163	22,163
Industrial	168,180	168,180
Mineral	0	0
State Railroad	0	0
Local Railroad	0	0
<b>County Total</b>	<b>954,165</b>	<b>954,165</b>
<b>Total + Overlap</b>	<b>954,165</b>	<b>954,165</b>


Other Values	
EZ Value Abated	0
EZ Tax Abated	\$0.00
New Property	0
TIF Increment	0


**Road and Bridge Transfer**

Road District	Fund	Amount Extended
TT01R - Larkinsburg Road District	007	\$1,371.14
<b>Total</b>		<b>\$1,371.14</b>

Fund/Name	Levy Request	Maximum Rate	Calc'ed Rate	Actual Rate	Certified Rate	Total Extension	Total Extension After TIF & EZ	Total Extension w/Overlaps	Percent
001 CORPORATE	2,961	0.3330	0.310324	0.3104	0.3104	\$2,961.73	\$2,961.73	\$2,961.73	22.1635
007 ROAD & BRIDGE TRANSFER	0	0.0000	0.000000	0.0000	0.0000	\$0.00	\$0.00	\$0.00	0.0000
027 AUDIT	4,800	0.0000	0.503058	0.5031	0.5031	\$4,800.40	\$4,800.40	\$4,800.40	35.9229
035 TORT JUDGMENTS, LIABILIT	5,600	0.0000	0.586901	0.5870	0.5870	\$5,600.95	\$5,600.95	\$5,600.95	41.9136
<b>Totals</b>	<b>13,361</b>		<b>1.400283</b>	<b>1.4005</b>	<b>1.4005</b>	<b>\$13,363.08</b>	<b>\$13,363.08</b>	<b>\$13,363.08</b>	<b>100.0000</b>

Given under my hand and the official seal of my office this 8th day of August, 2023

  
Amy Britton, County Clerk and Recorder



# FINAL Tax Computation Report Clay County

Taxing District VCLV - Louisville Village

Equalization Factor 1.0000


Property Type	Total EAV	Rate Setting EAV
Farm	610,014	137,773
Residential	6,320,058	6,067,301
Commercial	3,853,149	2,742,159
Industrial	137,273	127,265
Mineral	0	0
State Railroad	0	0
Local Railroad	0	0
<b>County Total</b>	<b>10,920,494</b>	<b>9,074,498</b>
<b>Total + Overlap</b>	<b>10,920,494</b>	<b>9,074,498</b>

Other Values	
EZ Value Abated	0
EZ Tax Abated	\$0.00
New Property	42,684
TIF Increment	1,845,996


Road and Bridge Transfer		
Road District	Fund	Amount Extended
TT06R - Louisville Road District	007	\$14,972.92
<b>Total</b>		<b>\$14,972.92</b>

Fund/Name	Levy Request	Maximum Rate	Calc'ed Rate	Actual Rate	Certified Rate	Total Extension	Total Extension After TIF & EZ	Total Extension w/Overlaps	Percent
001 CORPORATE	22,100	0.2398	0.243540	0.2398	0.2398	\$26,187.34	\$21,760.65	\$21,760.65	12.9055
003 BONDS AND INTEREST	0	0.0000	0.000000	0.0000	0.0000	\$0.00	\$0.00	\$0.00	0.0000
005 I. M. R. F.	12,000	0.0000	0.132239	0.1323	0.1323	\$14,447.81	\$12,005.56	\$12,005.56	7.1202
007 ROAD AND BRIDGE	0	0.0000	0.000000	0.0000	0.0000	\$0.00	\$0.00	\$0.00	0.0000
014 POLICE PROTECTION	6,900	0.0750	0.076037	0.0750	0.0750	\$8,190.37	\$6,805.87	\$6,805.87	4.0364
017 CEMETERY	2,300	0.0250	0.025346	0.0250	0.0250	\$2,730.12	\$2,268.62	\$2,268.62	1.3455
027 AUDIT	7,500	0.0000	0.082649	0.0827	0.0827	\$9,031.25	\$7,504.61	\$7,504.61	4.4508
035 TORT JUDGMENTS, LIABILIT	32,500	0.0000	0.358147	0.3582	0.3582	\$39,117.21	\$32,504.85	\$32,504.85	19.2778
041 STREET LIGHTING	4,600	0.0500	0.050692	0.0500	0.0500	\$5,460.25	\$4,537.25	\$4,537.25	2.6909
046 EMERGENCY SERV. & DISAS	700	0.0250	0.007714	0.0078	0.0078	\$851.80	\$707.81	\$707.81	0.4198
047 SOCIAL SECURITY	54,000	0.0000	0.595074	0.5951	0.5951	\$64,987.86	\$54,002.34	\$54,002.34	32.0273
060 UNEMPLOYMENT INSURANC	500	0.0000	0.005510	0.0056	0.0056	\$611.55	\$508.17	\$508.17	0.3014
062 WORKERS COMPENSATION	26,000	0.0000	0.286517	0.2866	0.2866	\$31,298.14	\$26,007.51	\$26,007.51	15.4244
<b>Totals</b>	<b>169,100</b>		<b>1.863465</b>	<b>1.8581</b>	<b>1.8581</b>	<b>\$202,913.70</b>	<b>\$168,613.24</b>	<b>\$168,613.24</b>	<b>100.0000</b>

Given under my hand and the official seal of my office this 8th day of August, 2023



Amy Britton, County Clerk and Recorder



# FINAL Tax Computation Report Clay County

Taxing District VCSS - Sailor Springs Village

Equalization Factor 1.0000

Property Type	Total EAV	Rate Setting EAV
Farm	28,032	28,032
Residential	280,625	280,625
Commercial	7,038	7,038
Industrial	0	0
Mineral	0	0
State Railroad	0	0
Local Railroad	0	0
<b>County Total</b>	<b>315,695</b>	<b>315,695</b>
<b>Total + Overlap</b>	<b>315,695</b>	<b>315,695</b>


Other Values	
EZ Value Abated	0
EZ Tax Abated	\$0.00
New Property	0
TIF Increment	0

Road and Bridge Transfer		
Road District	Fund	Amount Extended
TT04R - Pixley Road District	007	\$407.57
TT07R - Hoosier Road District	007	\$45.38
<b>Total</b>		<b>\$452.95</b>

Fund/Name	Levy Request	Maximum Rate	Calc'd Rate	Actual Rate	Certified Rate	Total Extension	Total Extension After TIF & EZ	Total Extension w/Overlaps	Percent
001 CORPORATE	990	0.3330	0.313594	0.3136	0.3136	\$990.02	\$990.02	\$990.02	15.5455
007 ROAD AND BRIDGE	0	0.0000	0.000000	0.0000	0.0000	\$0.00	\$0.00	\$0.00	0.0000
027 AUDIT	3,000	0.0000	0.950284	0.9503	0.9503	\$3,000.05	\$3,000.05	\$3,000.05	47.1076
035 TORT JUDGMENTS, LIABILITY	1,800	0.0000	0.570171	0.5702	0.5702	\$1,800.09	\$1,800.09	\$1,800.09	28.2655
040 STREET & BRIDGE	0	0.0600	0.000000	0.0000	0.0000	\$0.00	\$0.00	\$0.00	0.0000
041 STREET LIGHTING	148	0.0500	0.046881	0.0469	0.0469	\$148.06	\$148.06	\$148.06	2.3249
062 WORKERS COMPENSATION	430	0.0000	0.136207	0.1363	0.1363	\$430.29	\$430.29	\$430.29	6.7565
<b>Totals</b>	<b>6,368</b>		<b>2.017137</b>	<b>2.0173</b>	<b>2.0173</b>	<b>\$6,368.51</b>	<b>\$6,368.51</b>	<b>\$6,368.51</b>	<b>100.0000</b>

Given under my hand and the official seal of my office this 8th day of August, 2023

*Amy Britton*  
Amy Britton, County Clerk and Recorder



# FINAL Tax Computation Report Clay County

Taxing District VCXE - Xenia Village


Equalization Factor 1.0000

Property Type	Total EAV	Rate Setting EAV
Farm	497,406	497,406
Residential	1,700,910	1,700,910
Commercial	436,741	436,741
Industrial	233,588	233,588
Mineral	0	0
State Railroad	175,352	175,352
Local Railroad	0	0
<b>County Total</b>	<b>3,043,997</b>	<b>3,043,997</b>
<b>Total + Overlap</b>	<b>3,043,997</b>	<b>3,043,997</b>


Other Values	
EZ Value Abated	0
EZ Tax Abated	\$0.00
New Property	87,823
TIF Increment	0

Fund/Name	Levy Request	Maximum Rate	Calc'ed Rate	Actual Rate	Certified Rate	Total Extension	Total Extension After TIF & EZ	Total Extension w/Overlaps	Percent
001 CORPORATE	6,013	0.2500	0.197536	0.1976	0.1976	\$6,014.94	\$6,014.94	\$6,014.94	14.8629
014 POLICE PROTECTION	1,480	0.0750	0.048620	0.0487	0.0487	\$1,482.43	\$1,482.43	\$1,482.43	3.6630
026 SEWAGE/DISPOSAL	1,480	0.0750	0.048620	0.0487	0.0487	\$1,482.43	\$1,482.43	\$1,482.43	3.6630
027 AUDIT	4,100	0.0000	0.134691	0.1347	0.1347	\$4,100.26	\$4,100.26	\$4,100.26	10.1316
035 TORT JUDGMENTS, LIABILIT	10,280	0.0000	0.337714	0.3378	0.3378	\$10,282.62	\$10,282.62	\$10,282.62	25.4080
042 PARK/PARK MAINTENANCE	870	0.0750	0.028581	0.0286	0.0286	\$870.58	\$870.58	\$870.58	2.1512
047 SOCIAL SECURITY	12,286	0.0000	0.403614	0.4037	0.4037	\$12,288.62	\$12,288.62	\$12,288.62	30.3648
073 CHLORINATION OF SEWAGE	100	0.0200	0.003285	0.0033	0.0033	\$100.45	\$100.45	\$100.45	0.2482
130 WATER TREATMENT	440	0.0500	0.014455	0.0145	0.0145	\$441.38	\$441.38	\$441.38	1.0906
143 MEDICARE	3,404	0.0000	0.111827	0.1119	0.1119	\$3,406.23	\$3,406.23	\$3,406.23	8.4167
<b>Totals</b>	<b>40,453</b>		<b>1.328943</b>	<b>1.3295</b>	<b>1.3295</b>	<b>\$40,469.94</b>	<b>\$40,469.94</b>	<b>\$40,469.94</b>	<b>100.0000</b>

Given under my hand and the official seal of my office this 8th day of August, 2023



Amy Britton, County Clerk and Recorder



# FINAL Tax Computation Report Clay County

Taxing District VTF1 - Flora TIF

Equalization Factor 1.0000


Property Type	Total EAV	TIF Base EAV
Farm	52,084	9,930
Residential	4,574,423	1,406,179
Commercial	4,753,946	2,563,268
Industrial	218,356	209,642
Mineral	0	0
State Railroad	0	0
Local Railroad	0	0
County Total	9,598,809	4,189,019
Total + Overlap	9,598,809	4,189,019

Other Values	
EZ Value Abated	0
EZ Tax Abated	\$0.00
New Property	0
TIF Increment	5,409,790

Fund/Name	Levy Request	Maximum Rate	Calc'ed Rate	Actual Rate	Certified Rate	Total Extension	Total Extension After TIF & EZ	Total Extension w/Overlaps	Percent
001 CORPORATE	0	0.0000	0.000000	0.0000	0.0000	\$0.00	\$515,198.20	\$515,198.20	100.0000
<b>Totals</b>	<b>0</b>		<b>0.000000</b>	<b>0.0000</b>	<b>0.0000</b>	<b>\$0.00</b>	<b>\$515,198.20</b>	<b>\$515,198.20</b>	<b>100.0000</b>

Given under my hand and the official seal of my office this 8th day of August, 2023

  
Amy Britton, County Clerk and Recorder



# FINAL Tax Computation Report Clay County

Taxing District VTF2 - Louisville TIF


Equalization Factor 1.0000


Property Type	Total EAV	TIF Base EAV
Farm	509,033	36,792
Residential	774,321	521,564
Commercial	3,467,103	2,356,113
Industrial	137,214	127,206
Mineral	0	0
State Railroad	0	0
Local Railroad	0	0
<b>County Total</b>	<b>4,887,671</b>	<b>3,041,675</b>
<b>Total + Overlap</b>	<b>4,887,671</b>	<b>3,041,675</b>

Other Values	
EZ Value Abated	0
EZ Tax Abated	\$0.00
New Property	0
TIF Increment	1,845,996

Fund/Name	Levy Request	Maximum Rate	Calc'd Rate	Actual Rate	Certified Rate	Total Extension	Total Extension After TIF & EZ	Total Extension w/Overlaps	Percent
001 CORPORATE	0	0.0000	0.000000	0.0000	0.0000	\$0.00	\$161,549.20	\$161,549.20	100.0000
<b>Totals</b>	<b>0</b>		<b>0.000000</b>	<b>0.0000</b>	<b>0.0000</b>	<b>\$0.00</b>	<b>\$161,549.20</b>	<b>\$161,549.20</b>	<b>100.0000</b>

Given under my hand and the official seal of my office this 8th day of August, 2023

  
Amy Britton, County Clerk and Recorder



# FINAL Tax Computation Report Clay County

Taxing District VTF3 - CLAY CITY TIF


Equalization Factor 1.0000

Property Type	Total EAV	TIF Base EAV
Farm	391,015	242,462
Residential	2,399,203	1,634,904
Commercial	2,036,733	1,522,469
Industrial	40,391	40,391
Mineral	0	0
State Railroad	0	0
Local Railroad	0	0
<b>County Total</b>	<b>4,867,342</b>	<b>3,440,226</b>
<b>Total + Overlap</b>	<b>4,867,342</b>	<b>3,440,226</b>

Other Values	
EZ Value Abated	0
EZ Tax Abated	\$0.00
New Property	0
TIF Increment	1,427,116

Fund/Name	Levy Request	Maximum Rate	Calc'ed Rate	Actual Rate	Certified Rate	Total Extension	Total Extension After TIF & EZ	Total Extension w/Overlaps	Percent
001 CORPORATE	0	0.0000	0.000000	0.0000	0.0000	\$0.00	\$112,359.24	\$112,359.24	100.0000
<b>Totals</b>	<b>0</b>		<b>0.000000</b>	<b>0.0000</b>	<b>0.0000</b>	<b>\$0.00</b>	<b>\$112,359.24</b>	<b>\$112,359.24</b>	<b>100.0000</b>

Given under my hand and the official seal of my office this 8th day of August, 2023



*Amy Britton*  
Amy Britton, County Clerk and Recorder

# FINAL Tax Computation Report Clay County

Taxing District VTF4 - Flora TIF US 50 Corridor Area


Equalization Factor 1.0000

Property Type	Total EAV	TIF Base EAV
Farm	84,013	61,840
Residential	831,449	735,260
Commercial	7,286,126	6,986,482
Industrial	0	0
Mineral	0	0
State Railroad	0	0
Local Railroad	0	0
<b>County Total</b>	<b>8,201,588</b>	<b>7,783,582</b>
<b>Total + Overlap</b>	<b>8,201,588</b>	<b>7,783,582</b>

Other Values	
EZ Value Abated	0
EZ Tax Abated	\$0.00
New Property	0
TIF Increment	418,006

Fund/Name	Levy Request	Maximum Rate	Calc'ed Rate	Actual Rate	Certified Rate	Total Extension	Total Extension After TIF & EZ	Total Extension w/Overlaps	Percent
001 CORPORATE	0	0.0000	0.000000	0.0000	0.0000	\$0.00	\$39,878.38	\$39,878.38	100.0000
<b>Totals</b>	<b>0</b>		<b>0.000000</b>	<b>0.0000</b>	<b>0.0000</b>	<b>\$0.00</b>	<b>\$39,878.38</b>	<b>\$39,878.38</b>	<b>100.0000</b>

Given under my hand and the official seal of my office, this 8th day of August, 2023



Amy Britton, County Clerk and Recorder