

FINAL Tax Computation Report Clay County

Taxing District APAU - Airport Authority

Equalization Factor 1.0000

Property Type	Total EAV	Rate Setting EAV
Farm	4,202,504	4,117,546
Residential	39,206,410	34,631,974
Commercial	21,538,605	15,137,103
Industrial	11,696,843	7,969,404
Mineral	16,696	16,696
State Railroad	1,411,233	1,411,233
Local Railroad	0	0
County Total	78,072,291	63,283,956
Total + Overlap	78,072,291	63,283,956

Other Values	
EZ Value Abated	7,151,238
EZ Tax Abated	\$7,258,52
New Property	397,011
TIF Increment	7,637,097

Fund/Name	Levy Request	Maximum Rate	Calced Rate	Actual Rate	Certified Rate	Total Extension	Total Extension After TIF & EZ	Total Extension w/Overlaps	Percent
001 CORPORATE	29,691	0.0750	0.046917	0.0470	0.0470	\$36,693.98	\$29,743.46	\$29,743.46	46.3054
027 AUDIT	2,218	0.0050	0.003505	0.0036	0.0036	\$2,810.60	\$2,278.22	\$2,278.22	3.5468
035 TORT JUDGMENTS, LIABILIT	32,200	0.0000	0.050882	0.0509	0.0509	\$39,738.80	\$32,211.53	\$32,211.53	50.1478
Totals	64,109		0.101304	0.1015	0.1015	\$79,243.38	\$64,233.21	\$64,233.21	100.0000

Given under my hand and the official seal of my office this 28th day of June, 2024

Amy Britton
Amy Britton, County Clerk and Recorder



FINAL Tax Computation Report Clay County


Equalization Factor 1.0000

Property Type	Total EAV	Rate Setting EAV	Other Values	
			EZ Value Abated	EZ Tax Abated
Farm	121,097,829	120,315,361	7,151,238	\$107,776.29
Residential	83,361,404	77,348,366		3,022,396
Commercial	31,393,514	22,413,434		12,361,901
Industrial	16,810,008	13,072,455		
Mineral	3,145,332	3,145,332		
State Railroad	6,183,762	6,183,762		
Local Railroad	0	0		
County Total	261,991,849	242,478,710		
Total + Overlap	261,991,849	242,478,710		

Fund/Name	Levy Request	Maximum Rate	Calcd Rate	Actual Rate	Certified Rate	Total Extension	Total Extension After TIF & EZ	Total Extension w/Overlaps	Percent
001 CORPORATE	846,500	0.3700	0.349103	0.3492	0.3492	\$914,875.54	\$846,735.66	\$846,735.66	23.1702
005 I. M. R. F.	485,000	0.0000	0.200018	0.2001	0.2001	\$524,245.69	\$485,199.90	\$485,199.90	13.2772
006 COUNTY HIGHWAY	228,500	0.1000	0.094235	0.0943	0.0943	\$247,058.31	\$228,657.42	\$228,657.42	6.2570
008 BRIDGE CONST W/ COUNTY	114,500	0.0500	0.047221	0.0473	0.0473	\$123,922.14	\$114,692.43	\$114,692.43	3.1385
018 MENTAL HEALTH SERVICES	36,000	0.0250	0.014847	0.0149	0.0149	\$39,036.79	\$36,129.33	\$36,129.33	0.9887
020 T.B. SANITARIUM	12,000	0.0320	0.004949	0.0050	0.0050	\$13,099.59	\$12,123.94	\$12,123.94	0.3318
021 FEDERAL AID MATCHING	114,500	0.0500	0.047221	0.0473	0.0473	\$123,922.14	\$114,692.43	\$114,692.43	3.1385
022 COUNTY HEALTH DEPARTMI	130,000	0.0700	0.053613	0.0473	0.0473	\$140,689.62	\$130,211.07	\$130,211.07	3.5631
024 HOSPITAL	1,000	0.0500	0.000412	0.0005	0.0005	\$1,309.96	\$1,212.39	\$1,212.39	0.0332
027 AUDIT	100,000	0.0000	0.041241	0.0413	0.0413	\$108,202.63	\$100,143.71	\$100,143.71	2.7404
035 TORT JUDGMENTS, LIABILIT	747,000	0.0000	0.308068	0.3081	0.3081	\$807,196.89	\$747,076.91	\$747,076.91	20.4432
047 SOCIAL SECURITY	240,000	0.0000	0.098978	0.0990	0.0990	\$259,371.93	\$240,053.92	\$240,053.92	6.5689
059 SPECIAL COUNTY HIGHWAY	190,500	0.0833	0.078564	0.0786	0.0786	\$205,925.59	\$190,588.27	\$190,588.27	5.2153
060 UNEMPLOYMENT INSURANC	5,000	0.0000	0.002062	0.0021	0.0021	\$5,501.83	\$5,092.05	\$5,092.05	0.1393
062 WORKERS COMPENSATION	310,000	0.0000	0.127846	0.1279	0.1279	\$335,087.57	\$310,130.27	\$310,130.27	8.4865
100 CO-OPERATIVE EXTENSION	52,500	0.0500	0.021651	0.0217	0.0217	\$56,852.23	\$52,617.88	\$52,617.88	1.4399
106 MENTALLY DEFICIENT PERS	39,000	0.1000	0.016084	0.0161	0.0161	\$42,180.69	\$39,039.07	\$39,039.07	1.0683
Totals	3,652,000		1.506113	1.5071	1.5071	\$3,948,479.14	\$3,654,396.65	\$3,654,396.65	100.0000

Given under my hand and the official seal of my office this 28th day of June, 2024

Ally Britton
Ally Britton, County Clerk and Recorder



FINAL Tax Computation Report

Clay County

Taxing District CTAM - County Ambulance

Equalization Factor 1.0000

Property Type	Total EAV	Rate Setting EAV	Other Values		
			EZ Value Abated	EZ Tax Abated	New Property
Farm	116,851,028	116,068,560	7,151,238		
Residential	82,107,996	76,094,958	\$1,995,20		
Commercial	31,370,153	22,390,073	2,961,755		
Industrial	16,647,354	12,909,801	TIF Increment	12,361,901	
Mineral	3,136,159	3,136,159			
State Railroad	6,183,762	6,183,762			
Local Railroad	0	0			
County Total	256,296,452	236,783,313			
Total + Overlap	256,296,452	236,783,313			

Fund/Name	Levy Request	Maximum Rate	Calced Rate	Actual Rate	Certified Rate	Total Extension	Total Extension After TIF & EZ	Total Extension w/Overlaps	Percent
001 CORPORATE	66,000	0.0400	0.027874	0.0279	0.0279	\$71,506.71	\$66,062.54	\$66,062.54	100.0000
Totals	66,000		0.027874	0.0279	0.0279	\$71,506.71	\$66,062.54	\$66,062.54	100.0000

Given under my hand and the official seal of my
office this 28th day of June, 2024


Amy Britton, County Clerk and Recorder



FINAL Tax Computation Report Clay County

Property Type	Total EAV	Rate Setting EAV	Equalization Factor 1.0000		Overlapping County		Overlap EAV
			Other Values	EZ Value Abated	Jasper County	Wayne County	
Farm	27,414,969	27,187,485		0			8,928,225
Residential	9,808,319	8,733,654	EZ Tax Abated	\$0.00			*4,066,419
Commercial	3,232,732	2,515,746	New Property	421,176			12,994,644
Industrial	152,204	152,140	TIF Increment	2,019,199			
Mineral	1,296,861	1,296,861					
State Railroad	171,334	171,334					
Local Railroad	0	0					
County Total	42,076,419	40,057,220					
Total + Overlap	55,071,063	53,051,864					

Fund/Name	Levy Request	Maximum Rate	Calced Rate	Actual Rate	Certified Rate	Total Extension	Total Extension After TIF & EZ	Total Extension w/Overlaps	Percent
001 CORPORATE	90,907	0.2500	0.171355	0.1714	0.1714	\$72,118.98	\$68,658.08	\$90,930.89	87.0935
027 AUDIT	2,500	0.0050	0.004712	0.0047	0.0047	\$1,977.59	\$1,882.69	\$2,493.44	2.3882
035 TORT JUDGMENTS, LIABILT	11,000	0.0000	0.020734	0.0207	0.0207	\$8,709.82	\$8,291.84	\$10,981.74	10.5183
Totals	104,407		0.196801	0.1968	0.1968	\$82,806.39	\$78,832.61	\$104,406.07	100.0000

Given under my hand and the official seal of my office this 28th day of June, 2024


Amy Britton, County Clerk and Recorder



FINAL Tax Computation Report

Clay County

Property Type	Total EAV	Rate Setting EAV	Other Values		EZH Value Abated	EZ Tax Abated	New Property TIF Increment	Equalization Factor 1.0000	Overlapping County		Overlap EAV
			EZH Value Abated	EZ Tax Abated					Efingham County	Total	
Farm	5,316,257	5,316,257			0	\$0.00					*20,357,951
Residential	902,173	902,173									20,357,951
Commercial	90,879	90,879				61,985					
Industrial	0	0									
Mineral	100,824	100,824									
State Railroad	996,664	996,664									
Local Railroad	0	0									
County Total	7,406,797	7,406,797									
Total + Overlap	27,764,748	27,764,748									

Fund/Name	Levy Request	Maximum Rate	Calced Rate	Actual Rate	Certified Rate	Total Extension	Total Extension After TIF & EZ	Total Extension w/Overlaps	Percent
001 CORPORATE	102,896	0.4000	0.370599	0.3706	0.3706	\$27,449.59	\$27,449.59	\$102,896.16	84.9805
027 AUDIT	1,400	0.0050	0.005042	0.0050	0.0050	\$370.34	\$370.34	\$1,388.24	1.1465
035 TORT JUDGMENTS, LIABILT	13,000	0.0000	0.046822	0.0468	0.0468	\$3,466.38	\$3,466.38	\$12,993.90	10.7315
062 WORKERS COMPENSATION	3,800	0.0000	0.013686	0.0137	0.0137	\$1,014.73	\$1,014.73	\$3,803.77	3.1415
Totals	121,096		0.436149	0.4361	0.4361	\$32,301.04	\$32,301.04	\$121,082.07	100.0000

Given under my hand and the official seal of my office this 28th day of June, 2024

Amy Britton
Amy Britton, County Clerk and Recorder



FINAL Tax Computation Report


Clay County

Taxing District FDFA - Farina Fire District		Equalization Factor 1.0000		Overlapping County		Overlap EAV
Property Type	Total EAV	Rate Setting EAV	Other Values			
Farm	4,246,801	4,246,801	EZ Value Abated	0	Effingham County	*865,020
Residential	1,253,408	1,253,408	EZ Tax Abated	\$0.00	Fayette County	*19,053,119
Commercial	23,361	23,361	New Property	60,641	Marion County	5,577,277
Industrial	162,654	162,654	TIF Increment	0	Total	25,495,416
Mineral	9,173	9,173	* denotes use of estimated EAV			
State Railroad	520,400	520,400				
Local Railroad	0	0				
County Total	6,215,797	6,215,797				
Total + Overlap	31,711,213	31,711,213				

Fund/Name	Levy Request	Maximum Rate	Calced Rate	Actual Rate	Certified Rate	Total Extension	Total Extension After TIF & EZ	Total Extension w/Overlaps	Percent
001 CORPORATE	62,500	0.3000	0.197091	0.1971	0.1971	\$12,251.34	\$12,251.34	\$62,502.80	71.2066
027 AUDIT	750	0.0050	0.002365	0.0024	0.0024	\$149.18	\$149.18	\$761.07	0.8671
035 TORT JUDGMENTS, LIABILT	8,500	0.0000	0.026804	0.0268	0.0268	\$1,665.83	\$1,665.83	\$8,498.61	9.8821
062 WORKERS COMPENSATION	1,000	0.0000	0.003154	0.0032	0.0032	\$198.91	\$198.91	\$1,014.76	1.1561
064 AMBULANCE	15,000	0.3000	0.047302	0.0473	0.0473	\$2,940.07	\$2,940.07	\$14,999.40	17.0881
Totals	87,750		0.276716	0.2768	0.2768	\$17,205.33	\$17,205.33	\$87,776.64	100.0000

Given under my hand and the official seal of my office this 28th day of June, 2024

Andrew Britton
 Andrew Britton, County Clerk and Recorder




FINAL Tax Computation Report

Clay County

Property Type	Total EAV	Rate Setting EAV	Other Values			Equalization Factor 1.0000
			EZ Value Abated	EZ Tax Abated	New Property TIF Increment	
Farm	17,655,611	17,655,611	0	\$0.00	0	
Residential	12,756,274	12,756,274			652,810	
Commercial	1,525,155	1,525,155				
Industrial	4,289,253	4,289,253			0	
Mineral	510,650	510,650				
State Railroad	1,580,177	1,580,177				
Local Railroad	0	0				
County Total	38,317,120	38,317,120				
Total + Overlap	38,317,120	38,317,120				

Fund/Name	Levy Request	Maximum Rate	Calced Rate	Actual Rate	Certified Rate	Total Extension	Total Extension After TIF & EZ	Total Extension w/Overlaps	Percent
001 CORPORATE	46,404	0.2000	0.121105	0.1212	0.1212	\$46,440.35	\$46,440.35	\$46,440.35	80.8539
027 AUDIT	995	0.0050	0.002597	0.0026	0.0026	\$996.25	\$996.25	\$996.25	1.7345
035 TORT JUDGMENTS, LIABILITY	10,000	0.0000	0.026098	0.0261	0.0261	\$10,000.77	\$10,000.77	\$10,000.77	17.4116
Totals	57,399		0.149800	0.1499	0.1499	\$57,437.37	\$57,437.37	\$57,437.37	100.0000

Given under my hand and the official seal of my
office this 28th day of June, 2024


Amy Britton, County Clerk and Recorder




FINAL Tax Computation Report


Clay County

Property Type	Total EAV	Rate Setting EAV	Equalization Factor 1.0000		Other Values	Overlapping County	Overlap EAV
			Effingham County	Total			
Farm	46,299,544	45,829,518		0			*5,546,847
Residential	17,088,174	16,724,237		\$0.00			5,546,847
Commercial	5,590,165	3,728,573		1,023,999			
Industrial	143,771	133,721		2,705,605			
Mineral	1,140,937	1,140,937					
State Railroad	345,907	345,907					
Local Railroad	0	0					
County Total	70,608,498	67,902,893					
Total + Overlap	76,155,345	73,449,740					

Fund/Name	Levy Request	Maximum Rate	Calced Rate	Actual Rate	Certified Rate	Total Extension	Total Extension After TIF & EZ	Total Extension w/Overlaps	Percent
001 CORPORATE	65,000	0.3000	0.088496	0.0885	0.0885	\$62,488.52	\$60,094.06	\$65,003.02	80.7482
027 AUDIT	500	0.0050	0.000681	0.0007	0.0007	\$494.26	\$475.32	\$514.15	0.6387
035 TORT JUDGMENTS, LIABILITY	15,000	0.0000	0.020422	0.0204	0.0204	\$14,404.13	\$13,852.19	\$14,983.75	18.6131
Totals	80,500		0.109599	0.1096	0.1096	\$77,386.91	\$74,421.57	\$80,500.92	100.0000

Given under my hand and the official seal of my
office this 28th day of June, 2024


 Amy Britton, County Clerk and Recorder




FINAL Tax Computation Report Clay County

Taxing District FDXE - Xenia Fire District		Equalization Factor 1.0000		Other Values		Overlapping County		Overlap EAV	
Property Type	Total EAV	Rate Setting EAV	EZ Value Abated	EZ Tax Abated	New Property	TIF Increment	Wayne County	Total	* denotes use of estimated EAV
Farm	19,491,757	19,491,757	0	\$0.00				4,856,199	
Residential	6,008,005	6,008,005							
Commercial	648,717	648,717			490,542				
Industrial	365,283	365,283							
Mineral	86,887	86,887							
State Railroad	2,229,155	2,229,155							
Local Railroad	0	0							
County Total	28,829,804	28,829,804							
Total + Overlap	33,686,003	33,686,003							

Fund/Name	Levy Request	Maximum Rate	Calcd Rate	Actual Rate	Certified Rate	Total Extension	Total Extension After TIF & EZ	Total Extension w/Overlaps	Percent
001 CORPORATE	67,088	0.2750	0.199157	0.1992	0.1992	\$57,428.97	\$57,428.97	\$67,102.52	82.5871
027 AUDIT	1,657	0.0050	0.004919	0.0049	0.0049	\$1,412.66	\$1,412.66	\$1,650.61	2.0315
036 TORT JUDGMENTS, LIABILITY	12,500	0.0000	0.037107	0.0371	0.0371	\$10,695.86	\$10,695.86	\$12,497.51	15.3814
Totals	81,245		0.241183	0.2412	0.2412	\$69,537.49	\$69,537.49	\$81,250.64	100.0000

Given under my hand and the official seal of my office this 28th day of June, 2024


Amy Britton, County Clerk and Recorder



FINAL Tax Computation Report

Clay County


Taxing District J517 - Lake Land College		Equalization Factor 1.0000	
Property Type	Total EAV	Rate Setting EAV	Other Values
Farm	23,982,235	23,982,235	0
Residential	5,814,908	5,814,908	EZ Value Abated EZ Tax Abated New Property TIF Increment
Commercial	338,692	338,692	\$0.00 491,687
Industrial	164,376	164,376	0
Mineral	691,144	691,144	
State Railroad	1,416,474	1,416,474	
Local Railroad	0	0	
County Total	32,407,829	32,407,829	
Total + Overlap	4,062,182,628	4,062,182,628	

* denotes use of estimated EAV

Fund/Name	Levy Request	Maximum Rate	Calcd Rate	Actual Rate	Certified Rate	Total Extension	Total Extension After TIF & EZ	Total Extension w/Overlaps	Percent
003 BONDS AND INTEREST	6,597,500	0.0000	0.162413	0.1624	0.1624	\$52,630.31	\$52,630.31	\$6,596,984.59	30.7578
027 AUDIT	147,000	0.0050	0.003619	0.0036	0.0036	\$1,166.68	\$1,166.68	\$146,238.57	0.6818
035 TORT JUDGMENTS, LIABILIT	465,810	0.0000	0.011467	0.0115	0.0115	\$3,726.90	\$3,726.90	\$467,151.00	2.1780
047 SOCIAL SECURITY	77,154	0.0000	0.001899	0.0019	0.0019	\$615.75	\$615.75	\$77,181.47	0.3598
060 UNEMPLOYMENT INSURANC	393,376	0.0000	0.009684	0.0097	0.0097	\$3,143.56	\$3,143.56	\$394,031.71	1.8371
062 WORKERS COMPENSATION	308,615	0.0000	0.007597	0.0076	0.0076	\$2,463.00	\$2,463.00	\$308,725.88	1.4394
136 OPERATIONS & MAINTENAN	1,000,000	0.0250	0.024617	0.0246	0.0246	\$7,972.33	\$7,972.33	\$999,296.93	4.6591
141 HLTH/SFTY/HANDICAP ACCE	1,995,000	0.0500	0.049112	0.0491	0.0491	\$15,912.24	\$15,912.24	\$1,994,531.67	9.2992
143 MEDICARE	195,045	0.0000	0.004802	0.0048	0.0048	\$1,555.58	\$1,555.58	\$194,984.77	0.9091
149 STATEWIDE AVERAGE ADDI	4,120,000	0.1033	0.101423	0.1014	0.1014	\$32,861.54	\$32,861.54	\$4,119,053.18	19.2045
159 EDUCATIONAL PURPOSES	6,150,000	0.1550	0.151396	0.1514	0.1514	\$49,065.45	\$49,065.45	\$6,150,144.50	28.6742
Totals	21,449,500		0.528029	0.5280	0.5280	\$171,113.34	\$171,113.34	\$21,448,324.27	100.0000

Given under my hand and the official seal of my office this 28th day of June, 2024

Amy Britton
Amy Britton, County Clerk and Recorder



FINAL Tax Computation Report Clay County


Property Type	Total EAV	Rate Setting EAV	Other Values	Equalization Factor 1.0000	Overlapping County	Overlap EAV
Farm	97,115,594	96,333,126	EZ Value Abated	1,847,008	Clark County	9,431,071
Residential	77,546,496	71,984,391	EZ Tax Abated	\$8,143.47	Crawford County	569,029,287
Commercial	31,054,822	25,081,034	New Property	2,530,709	Cumberland County	100,978
Industrial	16,645,632	14,755,084	TIF Increment	12,361,901	Edwards County	118,754,473
Mineral	2,454,188	2,454,188			Hamilton County	1,084,022
State Railroad	4,767,288	4,767,288			Jasper County	221,330,876
Local Railroad	0	0			Lawrence County	*197,172,384
County Total	229,584,020	215,375,111			Richland County	310,817,871
Total + Overlap	2,118,699,819	2,104,490,910			Wabash County	*188,067,939
					Wayne County	*202,908,692
					White County	*70,418,206
					Total	1,889,115,799

* denotes use of estimated EAV

Fund/Name	Levy Request	Maximum Rate	Cal'ed Rate	Actual Rate	Certified Rate	Total Extension	Total Extension After TIF & EZ	Total Extension w/Overlaps	Percent
003 BONDS AND INTEREST	1,694,540	0.0000	0.080520	0.0805	0.0805	\$184,815.14	\$173,376.96	\$1,694,115.18	18.2581
027 AUDIT	60,000	0.0050	0.002851	0.0029	0.0029	\$6,657.94	\$6,245.88	\$61,030.24	0.6577
032 FIRE PREV/SFTY/ENERGY	200,000	0.0500	0.009504	0.0095	0.0095	\$21,810.48	\$20,460.64	\$199,926.64	2.1547
036 TORT JUDGMENTS, LIABLIT	1,000,000	0.0000	0.047517	0.0475	0.0475	\$109,052.41	\$102,303.18	\$999,633.18	10.7734
047 SOCIAL SECURITY	275,000	0.0000	0.013067	0.0131	0.0131	\$30,075.51	\$28,214.14	\$275,688.31	2.9712
062 WORKERS COMPENSATION	70,000	0.0000	0.003326	0.0033	0.0033	\$7,576.27	\$7,107.38	\$69,448.20	0.7485
136 OPERATIONS & MAINTENAN	1,610,000	0.0000	0.076503	0.0750	0.0750	\$172,188.02	\$161,531.33	\$1,578,368.18	17.0107
149 STATEWIDE AVERAGE ADDI	717,433	0.0000	0.034091	0.0341	0.0341	\$78,288.15	\$73,442.91	\$717,631.40	7.7342
159 EDUCATIONAL PURPOSES	3,750,000	0.0000	0.178190	0.1750	0.1750	\$401,772.04	\$376,906.44	\$3,682,859.09	39.6915
Totals	9,376,973	0.1750	0.445569	0.4409	0.4409	\$1,012,235.96	\$949,588.86	\$9,278,700.42	100.0000

Given under my hand and the official seal of my office this 28th day of June, 2024

Amy Britton
Amy Britton, County Clerk and Recorder



FINAL Tax Computation Report

Clay County

Taxing District MBHP - BG-HOS-PIX MTA


Equalization Factor 1.0000

Property Type	Total EAV	Rate Setting EAV	Other Values		
			EZ Value Abated	EZ Tax Abated	New Property
Farm	30,468,218	30,468,218	0	\$0.00	
Residential	4,917,341	4,917,341		525,030	
Commercial	739,635	739,635			
Industrial	105,282	105,282	TIF Increment		
Mineral	997,761	997,761			
State Railroad	0	0			
Local Railroad	0	0			
County Total	37,228,237	37,228,237			
Total + Overlap	37,228,237	37,228,237			

Fund/Name	Levy Request	Maximum Rate	Calced Rate	Actual Rate	Certified Rate	Total Extension	Total Extension After TIF & EZ	Total Extension w/Overlaps	Percent
147 ASSESSING PURPOSES	12,000	0.0000	0.032234	0.0323	0.0323	\$12,024.72	\$12,024.72	\$12,024.72	100.0000
Totals	12,000		0.032234	0.0323	0.0323	\$12,024.72	\$12,024.72	\$12,024.72	100.0000

Given under my hand and the official seal of my
office this 28th day of June, 2024


Amy Britton, County Clerk and Recorder




FINAL Tax Computation Report


Clay County

Taxing District MBOL - Blair-Osk-Lar MTA		Equalization Factor 1.0000	
Property Type	Total EAV	Rate Setting EAV	Other Values
Farm	26,925,620	26,925,620	EZ Value Abated 0
Residential	6,633,374	6,633,374	EZ Tax Abated \$0.00
Commercial	372,321	372,321	New Property 486,779
Industrial	162,654	162,654	TIF Increment 0
Mineral	109,997	109,997	
State Railroad	1,862,971	1,862,971	
Local Railroad	0	0	
County Total	36,066,937	36,066,937	
Total + Overlap	36,066,937	36,066,937	

Fund/Name	Levy Request	Maximum Rate	Calced Rate	Actual Rate	Certified Rate	Total Extension	Total Extension After TIF & EZ	Total Extension w/Overlaps	Percent
147 ASSESSING PURPOSES	2,000	0.0000	0.005545	0.0056	0.0056	\$2,019.75	\$2,019.75	\$2,019.75	100.0000
Totals	2,000		0.005545	0.0056	0.0056	\$2,019.75	\$2,019.75	\$2,019.75	100.0000

Given under my hand and the official seal of my
office this 28th day of June, 2024


Amy Britton, County Clerk and Recorder



FINAL Tax Computation Report


Clay County

Taxing District MSCC - Stanford-CC MTA		Equalization Factor 1.0000	
Property Type	Total EAV	Rate Setting EAV	Other Values
Farm	21,701,902	21,455,000	EZ Value Abated 0
Residential	10,085,398	8,944,449	EZ Tax Abated \$0.00
Commercial	5,081,987	4,348,580	New Property 336,456
Industrial	11,505,311	11,505,247	TIF Increment 2,121,322
Mineral	1,631,807	1,631,807	
State Railroad	856,058	856,058	
Local Railroad	0	0	
County Total	50,862,463	48,741,141	
Total + Overlap	50,862,463	48,741,141	

Fund/Name	Levy Request	Maximum Rate	Calced Rate	Actual Rate	Certified Rate	Total Extension	Total Extension After TIF & EZ	Total Extension w/Overlaps	Percent
147 ASSESSING PURPOSES	15,000	0.0000	0.030775	0.0308	0.0308	\$15,665.64	\$15,012.27	\$15,012.27	100.0000
Totals	15,000		0.030775	0.0308	0.0308	\$15,665.64	\$15,012.27	\$15,012.27	100.0000

Given under my hand and the official seal of my
office this 28th day of June, 2024


Amy Britton, County Clerk and Recorder



FINAL Tax Computation Report

Clay County

Taxing District MXSO - Xenia-Songer MTA


Equalization Factor 1.0000

Property Type	Total EAV	Rate Setting EAV	Other Values		
			EZ Value Abated	EZ Tax Abated	New Property TIF Increment
Farm	14,156,072	14,156,072	0	\$0.00	
Residential	4,876,528	4,876,528			
Commercial	618,393	618,393		406,175	
Industrial	365,283	365,283			
Mineral	86,434	86,434			
State Railroad	2,026,647	2,026,647			
Local Railroad	0	0			
County Total	22,129,357	22,129,357			
Total + Overlap	22,129,357	22,129,357			

Fund/Name	Levy Request	Maximum Rate	Calced Rate	Actual Rate	Certified Rate	Total Extension	Total Extension After TIF & EZ	Total Extension w/Overlaps	Percent
147 ASSESSING PURPOSES	13,335	0.0000	0.060259	0.0603	0.0603	\$13,344.00	\$13,344.00	\$13,344.00	100.0000
Totals	13,335		0.060259	0.0603	0.0603	\$13,344.00	\$13,344.00	\$13,344.00	100.0000

Given under my hand and the official seal of my office this 28th day of June, 2024


Andy Britton, County Clerk and Recorder




FINAL Tax Computation Report Clay County

Property Type	Total EAV	Rate Setting EAV	Other Values			Equalization Factor 1.0000
			EZ Value Abated	EZ Tax Abated	New Property TIF Increment	
Farm	54,469,054	53,989,028	0	\$0.00		
Residential	19,122,258	18,758,321			1,129,047	
Commercial	5,633,134	3,771,542			2,705,605	
Industrial	306,425	296,375				
Mineral	1,029,690	1,029,690				
State Railroad	1,862,971	1,862,971				
Local Railroad	0	0				
County Total	82,423,532	79,717,927				
Total + Overlap	82,423,532	79,717,927				

Fund/Name	Levy Request	Maximum Rate	Calced Rate	Actual Rate	Certified Rate	Total Extension	Total Extension After TIF & EZ	Total Extension w/Overlaps	Percent
001 CORPORATE	49,717	0.1000	0.062366	0.0624	0.0624	\$51,432.28	\$49,743.99	\$49,743.99	59.2030
027 AUDIT	2,064	0.0050	0.002589	0.0026	0.0026	\$2,143.01	\$2,072.67	\$2,072.67	2.4668
035 TORT JUDGMENTS, LIABILIT	2,064	0.0000	0.002589	0.0026	0.0026	\$2,143.01	\$2,072.67	\$2,072.67	2.4668
122 RECREATION	27,024	0.0750	0.033900	0.0339	0.0339	\$27,941.58	\$27,024.38	\$27,024.38	32.1632
125 PAVING & LIGHTING, STREE	3,031	0.0050	0.003802	0.0039	0.0039	\$3,214.52	\$3,109.00	\$3,109.00	3.7002
Totals	83,900		0.105246	0.1054	0.1054	\$86,874.40	\$84,022.71	\$84,022.71	100.0000

Given under my hand and the official seal of my office this 28th day of June, 2024


Aaryn Balfour, County Clerk and Recorder




FINAL Tax Computation Report

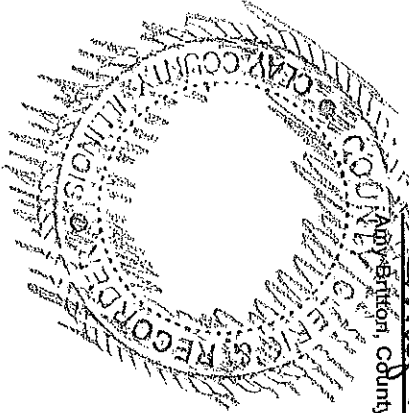
Clay County

Property Type	Total EAV	Rate Setting EAV	Other Values		
			EZ Value Abated	EZ Tax Abated	New Property TIF Increment
Farm	7,657,819	7,657,819	0	\$0.00	0
Residential	1,970,620	1,970,620			152,901
Commercial	114,240	114,240			0
Industrial	162,654	162,654			
Mineral	109,997	109,997			
State Railroad	1,205,029	1,205,029			
Local Railroad	0	0			
County Total	11,220,359	11,220,359			
Total + Overlap	11,220,359	11,220,359			

Fund/Name	Levy Request	Maximum Rate	Calc'd Rate	Actual Rate	Certified Rate	Total Extension	Total Extension After TIF & EZ	Total Extension w/Overlaps	Percent
017 CEMETERY	14,745	0.1500	0.131413	0.1315	0.1315	\$14,754.77	\$14,754.77	\$14,754.77	26.0036
027 AUDIT	492	0.0050	0.004385	0.0044	0.0044	\$493.70	\$493.70	\$493.70	0.8701
035 TORT JUDGMENTS, LIABILIT	100	0.0000	0.000891	0.0009	0.0009	\$100.98	\$100.98	\$100.98	0.1780
047 SOCIAL SECURITY	500	0.0000	0.004456	0.0045	0.0045	\$504.92	\$504.92	\$504.92	0.8899
054 GENERAL ASSISTANCE	100	0.1000	0.000891	0.0009	0.0009	\$100.98	\$100.98	\$100.98	0.1780
Totals	56,716		0.505474	0.5057	0.5057	\$56,741.35	\$56,741.35	\$56,741.35	100.0000

Given under my hand and the official seal of my office this 28th day of June, 2024


 Amy Britton, County Clerk and Recorder




FINAL Tax Computation Report

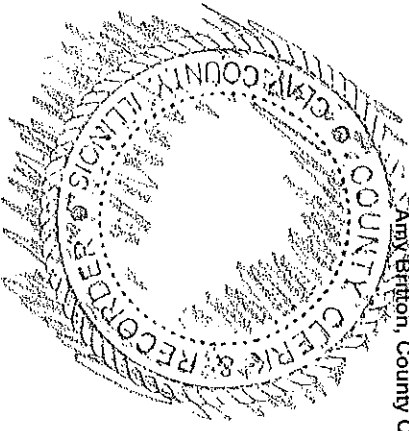
Clay County

Taxing District TT01R - Larkinsburg Road District		Equalization Factor 1.0000	
Property Type	Total EAV	Rate Setting EAV	Other Values
Farm	7,657,819	7,657,819	0
Residential	1,970,620	1,970,620	EZ Value Abated EZ Tax Abated \$0.00
Commercial	114,240	114,240	New Property 152,901
Industrial	162,654	162,654	TIF Increment 0
Mineral	109,997	109,997	
State Railroad	1,205,029	1,205,029	
Local Railroad	0	0	
County Total	11,220,359	11,220,359	
Total + Overlap	11,220,359	11,220,359	

Fund/Name	Levy Request	Maximum Rate	Calcd Rate	Actual Rate	Certified Rate	Total Extension	Total Extension After TIF & EZ	Total Extension w/Overlaps	Percent
007 ROAD AND BRIDGE	29,653	0.3300	0.264279	0.2643	0.2643	\$29,655.41	\$29,655.41	\$29,655.41	55.4902
008 BRIDGE CONST W/ COUNTY	4,000	0.0500	0.035660	0.0357	0.0357	\$4,005.67	\$4,005.67	\$4,005.67	7.4953
009 PERMANENT ROAD	16,000	0.1670	0.142598	0.1426	0.1426	\$16,000.23	\$16,000.23	\$16,000.23	29.9391
010 EQUIPMENT AND BUILDING	3,780	0.0350	0.033689	0.0337	0.0337	\$3,781.26	\$3,781.26	\$3,781.26	7.0754
Totals	53,433		0.476216	0.4763	0.4763	\$53,442.57	\$53,442.57	\$53,442.57	100.0000

Given under my hand and the official seal of my office this 28th day of June, 2024


 Amy Britton, County Clerk and Recorder




FINAL Tax Computation Report


Clay County

Property Type	Total EAV	Rate Setting EAV	Other Values			Total Extension	Total Extension After TIF & EZ	Total Extension w/Overlaps	Percent
			EZ Value Abated	EZ Tax Abated	New Property				
Farm	9,917,331	9,917,331	0	\$0.00				50.3741	
Residential	3,313,792	3,313,792						25.1991	
Commercial	216,535	216,535	272,710					0.3862	
Industrial	0	0	0					13.3720	
Mineral	0	0						10.2583	
State Railroad	0	0						0.4103	
Local Railroad	0	0							
County Total	13,447,658	13,447,658							
Total + Overlap	13,447,658	13,447,658						100.0000	

Fund/Name	Levy Request	Maximum Rate	Calculated Rate	Actual Rate	Certified Rate	Total Extension	Total Extension After TIF & EZ	Total Extension w/Overlaps	Percent
001 CORPORATE	28,057	0.4500	0.208639	0.2087	0.2087	\$28,065.26	\$28,065.26	\$28,065.26	50.3741
017 CEMETERY	14,029	0.1500	0.104323	0.1044	0.1044	\$14,039.35	\$14,039.35	\$14,039.35	25.1991
027 AUDIT	211	0.0050	0.001569	0.0016	0.0016	\$215.16	\$215.16	\$215.16	0.3862
035 TORT JUDGMENTS, LIABILIT	7,449	0.0000	0.055393	0.0554	0.0554	\$7,450.00	\$7,450.00	\$7,450.00	13.3720
047 SOCIAL SECURITY	5,711	0.0000	0.042468	0.0425	0.0425	\$5,715.25	\$5,715.25	\$5,715.25	10.2583
054 GENERAL ASSISTANCE	224	0.1000	0.001666	0.0017	0.0017	\$228.61	\$228.61	\$228.61	0.4103
Totals	55,681		0.414058	0.4143	0.4143	\$55,713.63	\$55,713.63	\$55,713.63	100.0000

Given under my hand and the official seal of my office this 28th day of June, 2024


 Amy Britton, County Clerk and Recorder





FINAL Tax Computation Report Clay County

Taxing District TT02R - Blair Road District		Equalization Factor 1.0000	
Property Type	Total EAV	Rate Setting EAV	Other Values
Farm	9,917,331	9,917,331	EZ Value Abated 0
Residential	3,313,792	3,313,792	EZ Tax Abated \$0.00
Commercial	216,535	216,535	New Property 272,710
Industrial	0	0	TIF Increment 0
Mineral	0	0	
State Railroad	0	0	
Local Railroad	0	0	
County Total	13,447,658	13,447,658	
Total + Overlap	13,447,658	13,447,658	

Fund/Name	Levy Request	Maximum Rate	Calced Rate	Actual Rate	Certified Rate	Total Extension	Total Extension After TIF & EZ	Total Extension w/Overlaps	Percent
007 ROAD AND BRIDGE	30,875	0.3300	0.229594	0.2296	0.2296	\$30,875.82	\$30,875.82	\$30,875.82	52.2174
008 BRIDGE CONST W/ COUNTY	3,724	0.0500	0.027693	0.0277	0.0277	\$3,725.00	\$3,725.00	\$3,725.00	6.2997
009 PERMANENT ROAD	21,018	0.1670	0.156295	0.1563	0.1563	\$21,018.69	\$21,018.69	\$21,018.69	35.5470
010 EQUIPMENT AND BUILDING	3,501	0.0950	0.026034	0.0261	0.0261	\$3,509.84	\$3,509.84	\$3,509.84	5.9359
Totals	59,118		0.439616	0.4397	0.4397	\$59,129.35	\$59,129.35	\$59,129.35	100.0000

Given under my hand and the official seal of my office this 28th day of June, 2024


Army Britton, County Clerk and Recorder



FINAL Tax Computation Report


Clay County

Property Type	Total EAV	Rate Setting EAV	Other Values			Equalization Factor 1.0000
			EZ Value Abated	EZ Tax Abated	New Property	
Farm	9,385,121	9,385,121	0	\$0.00	205,965	0
Residential	1,424,024	1,424,024				
Commercial	84,260	84,260				
Industrial	1,722	1,722	TIF Increment			0
Mineral	695,513	695,513				
State Railroad	0	0				
Local Railroad	0	0				
County Total	11,590,640	11,590,640				
Total + Overlap	11,590,640	11,590,640				

Fund/Name	Levy Request	Maximum Rate	Calc'd Rate	Actual Rate	Certified Rate	Total Extension	Total Extension After TIF & EZ	Total Extension w/Overlaps	Percent
001 CORPORATE	39,585	0.4500	0.341526	0.3416	0.3416	\$39,593.63	\$39,593.63	\$39,593.63	77.1977
017 CEMETERY	7,700	0.1500	0.066433	0.0665	0.0665	\$7,707.78	\$7,707.78	\$7,707.78	15.0283
035 TORT JUDGMENTS, LIABLIT	3,675	0.0000	0.031707	0.0318	0.0318	\$3,685.82	\$3,685.82	\$3,685.82	7.1864
054 GENERAL ASSISTANCE	300	0.1000	0.002588	0.0026	0.0026	\$301.36	\$301.36	\$301.36	0.5876
Totals	51,260		0.442254	0.4425	0.4425	\$51,288.59	\$51,288.59	\$51,288.59	100.0000

Given under my hand and the official seal of my office this 28th day of June, 2024


 Amy Britton, County Clerk and Recorder



FINAL Tax Computation Report


Clay County

Property Type	Total EAV	Rate Setting EAV	Other Values			Equalization Factor 1.0000
			EZ Value Abated	EZ Tax Abated	New Property TIF Increment	
Farm	9,385,121	9,385,121	0	\$0.00	0	
Residential	1,424,024	1,424,024		205,955		
Commercial	84,260	84,260				
Industrial	1,722	1,722				
Mineral	695,513	695,513				
State Railroad	0	0				
Local Railroad	0	0				
County Total	11,590,640	11,590,640				
Total + Overlap	11,590,640	11,590,640				

Fund/Name	Levy Request	Maximum Rate	Calc'd Rate	Actual Rate	Certified Rate	Total Extension	Total Extension After TIF & EZ	Total Extension w/Overlaps	Percent
007 ROAD AND BRIDGE	26,040	0.3300	0.224664	0.2247	0.2247	\$26,044.17	\$26,044.17	\$26,044.17	82.7624
008 BRIDGE CONST W/ COUNTY	2,750	0.0500	0.023726	0.0238	0.0238	\$2,758.57	\$2,758.57	\$2,758.57	8.7661
010 EQUIPMENT AND BUILDING	2,660	0.0350	0.022950	0.0230	0.0230	\$2,665.85	\$2,665.85	\$2,665.85	8.4715
Totals	31,450		0.271340	0.2715	0.2715	\$31,468.59	\$31,468.59	\$31,468.59	100.0000

Given under my hand and the official seal of my office this 28th day of June, 2024


Amy Britton, County Clerk and Recorder




FINAL Tax Computation Report

Clay County

Property Type	Total EAV	Rate Setting EAV	Other Values		
			EZ Value Abated	EZ Tax Abated	New Property TIF Increment
Farm	11,610,860	11,610,860	0	\$0.00	
Residential	2,180,205	2,180,205		189,781	
Commercial	511,053	511,053			
Industrial	102,217	102,217			
Mineral	56,403	56,403			
State Railroad	0	0			
Local Railroad	0	0			
County Total	14,460,738	14,460,738			
Total + Overlap	14,460,738	14,460,738			

Fund/Name	Levy Request	Maximum Rate	Calced Rate	Actual Rate	Certified Rate	Total Extension	Total Extension After TIF & EZ	Total Extension w/Overlaps	Percent
001 CORPORATE	45,870	0.4500	0.317204	0.3173	0.3173	\$45,883.92	\$45,883.92	\$45,883.92	74.4661
017 CEMETERY	12,135	0.1500	0.083917	0.0840	0.0840	\$12,147.02	\$12,147.02	\$12,147.02	19.7137
027 AUDIT	563	0.0050	0.003893	0.0039	0.0039	\$563.97	\$563.97	\$563.97	0.9153
035 TORT JUDGMENTS, LIABLIT	121	0.0000	0.000837	0.0009	0.0009	\$130.15	\$130.15	\$130.15	0.2112
047 SOCIAL SECURITY	2,762	0.0000	0.019100	0.0191	0.0191	\$2,762.00	\$2,762.00	\$2,762.00	4.4825
054 GENERAL ASSISTANCE	121	0.1000	0.000837	0.0009	0.0009	\$130.15	\$130.15	\$130.15	0.2112
Totals	61,572		0.425788	0.4261	0.4261	\$61,617.21	\$61,617.21	\$61,617.21	100.0000

Given under my hand and the official seal of my office this 28th day of June, 2024




FINAL Tax Computation Report

Clay County

Taxing District TT04R - Pixley Road District		Equalization Factor 1.0000	
Property Type	Total EAV	Rate Setting EAV	Other Values
Farm	11,610,860	11,610,860	EZ Value Abated 0
Residential	2,180,205	2,180,205	EZ Tax Abated \$0.00
Commercial	511,053	511,053	New Property 189,781
Industrial	102,217	102,217	TIF Increment 0
Mineral	56,403	56,403	
State Railroad	0	0	
Local Railroad	0	0	
County Total	14,460,738	14,460,738	
Total + Overlap	14,460,738	14,460,738	

Fund/Name	Levy Request	Maximum Rate	Calcd Rate	Actual Rate	Certified Rate	Total Extension	Total Extension After TIF & EZ	Total Extension w/Overlaps	Percent
007 ROAD AND BRIDGE	39,139	0.3300	0.270657	0.2707	0.2707	\$39,145.22	\$39,145.22	\$39,145.22	62.0303
008 BRIDGE CONST W/ COUNTY	5,524	0.0500	0.038200	0.0382	0.0382	\$5,524.00	\$5,524.00	\$5,524.00	8.7534
009 PERMANENT ROAD	14,334	0.1670	0.099124	0.0992	0.0992	\$14,345.05	\$14,345.05	\$14,345.05	22.7314
010 EQUIPMENT AND BUILDING	4,090	0.0350	0.028284	0.0283	0.0283	\$4,092.39	\$4,092.39	\$4,092.39	6.4849
Totals	63,087		0.436285	0.4364	0.4364	\$63,106.66	\$63,106.66	\$63,106.66	100.0000

Given under my hand and the official seal of my
office this 28th day of June, 2024


Army Britton, County Clerk and Recorder



FINAL Tax Computation Report


Clay County

Property Type	Total EAV	Rate Setting EAV	Other Values		
			EZ Value Abated	EZ Tax Abated	New Property TIF Increment
Farm	9,350,470	9,350,470	0	\$0.00	
Residential	1,348,962	1,348,962		61,168	
Commercial	41,546	41,546			
Industrial	0	0		0	
Mineral	0	0			
State Railroad	657,942	657,942			
Local Railroad	0	0			
County Total	11,398,920	11,398,920			
Total + Overlap	11,398,920	11,398,920			

Fund/Name	Levy Request	Maximum Rate	Calcd Rate	Actual Rate	Certified Rate	Total Extension	Total Extension After TIF & EZ	Total Extension w/Overlaps	Percent
017 CEMETERY	11,000	0.1500	0.096500	0.0966	0.0966	\$11,011.36	\$11,011.36	\$11,011.36	23.4523
035 TORT JUDGMENTS, LIABILITY	4,000	0.0000	0.035091	0.0351	0.0351	\$4,001.02	\$4,001.02	\$4,001.02	8.5215
047 SOCIAL SECURITY	1,900	0.0000	0.016688	0.0167	0.0167	\$1,903.62	\$1,903.62	\$1,903.62	4.0544
054 GENERAL ASSISTANCE	1,000	0.1000	0.008773	0.0088	0.0088	\$1,003.10	\$1,003.10	\$1,003.10	2.1364
Totals	46,925		0.411661	0.4119	0.4119	\$46,952.15	\$46,952.15	\$46,952.15	100.0000

Given under my hand and the official seal of my Office this 28th day of June, 2024

Brittton
Clay County Clerk and Recorder




FINAL Tax Computation Report Clay County

Taxing District TT05R - Oskaloosa Road District		Equalization Factor 1.0000	
Property Type	Total EAV	Rate Setting EAV	Other Values
Farm	9,350,470	9,350,470	EZ Value Abated 0
Residential	1,348,962	1,348,962	EZ Tax Abated \$0.00
Commercial	41,546	41,546	New Property 61,168
Industrial	0	0	TIF Increment 0
Mineral	0	0	
State Railroad	657,942	657,942	
Local Railroad	0	0	
County Total	11,398,920	11,398,920	
Total + Overlap	11,398,920	11,398,920	

Fund/Name	Levy Request	Maximum Rate	Calcd Rate	Actual Rate	Certified Rate	Total Extension	Total Extension After TIF & EZ	Total Extension w/Overlaps	Percent
007 ROAD AND BRIDGE	31,300	0.4300	0.274587	0.2746	0.2746	\$31,301.43	\$31,301.43	\$31,301.43	82.2403
008 BRIDGE CONST W/ COUNTY	3,750	0.0500	0.032898	0.0329	0.0329	\$3,750.24	\$3,750.24	\$3,750.24	9.8532
010 EQUIPMENT AND BUILDING	3,000	0.0350	0.026318	0.0264	0.0264	\$3,009.31	\$3,009.31	\$3,009.31	7.9065
Totals	38,050		0.333803	0.3339	0.3339	\$38,060.98	\$38,060.98	\$38,060.98	100.0000

Given under my hand and the official seal of my office this 28th day of June, 2024


Amy Britton, County Clerk and Recorder



FINAL Tax Computation Report

Clay County


Equalization Factor 1.0000

Property Type	Total EAV	Rate Setting EAV	Other Values		
			EZ Value Abated	EZ Tax Abated	New Property TIF Increment
Farm	11,368,879	10,898,853	0	\$0.00	
Residential	9,987,494	9,623,557		302,491	
Commercial	5,095,228	3,233,636			2,705,605
Industrial	140,706	130,656			
Mineral	166,908	166,908			
State Railroad	0	0			
Local Railroad	0	0			
County Total	26,759,215	24,053,610			
Total + Overlap	26,759,215	24,053,610			

Fund/Name	Levy Request	Maximum Rate	Calc'd Rate	Actual Rate	Certified Rate	Total Extension	Total Extension After TIF & EZ	Total Extension w/Overlaps	Percent
001 CORPORATE	101,000	0.4500	0.419895	0.4199	0.4199	\$112,361.94	\$101,001.11	\$101,001.11	59.7638
005 I. M. R. F.	4,900	0.0000	0.020371	0.0204	0.0204	\$5,458.88	\$4,906.94	\$4,906.94	2.9035
017 CEMETERY	45,536	0.2000	0.189311	0.1894	0.1894	\$50,681.95	\$45,557.54	\$45,557.54	26.9570
035 TORT JUDGMENTS, LIABLIT	8,500	0.0000	0.035338	0.0354	0.0354	\$9,472.76	\$8,514.98	\$8,514.98	5.0384
054 GENERAL ASSISTANCE	9,000	0.1000	0.037416	0.0375	0.0375	\$10,034.71	\$9,020.10	\$9,020.10	5.3373
Totals	168,936		0.702331	0.7026	0.7026	\$188,010.24	\$169,000.67	\$169,000.67	100.0000

Given under my hand and the official seal of my
Office this 28th day of June, 2024

Amy Britton
Amy Britton, County Clerk and Recorder



FINAL Tax Computation Report


Clay County

Property Type	Total EAV	Rate Setting EAV	Other Values		Equalization Factor 1.0000
			EZ Value Abated	EZ Tax Abated	
Farm	11,368,879	10,898,853	0	\$0.00	
Residential	9,987,494	9,623,557		302,491	
Commercial	5,095,228	3,233,636		2,705,605	
Industrial	140,706	130,656			
Mineral	166,908	166,908			
State Railroad	0	0			
Local Railroad	0	0			
County Total	26,759,215	24,053,610			
Total + Overlap	26,759,215	24,053,610			

Fund/Name	Levy Request	Maximum Rate	Calced Rate	Actual Rate	Certified Rate	Total Extension	Total Extension After TIF & EZ	Total Extension w/Overlaps	Percent
007 ROAD AND BRIDGE	75,742	0.3300	0.314888	0.3149	0.3149	\$84,264.77	\$75,744.82	\$75,744.82	56.6876
008 BRIDGE CONST W/ COUNTY	11,476	0.0500	0.047710	0.0478	0.0478	\$12,790.90	\$11,497.63	\$11,497.63	8.6049
009 PERMANENT ROAD	38,330	0.1670	0.159352	0.1594	0.1594	\$42,654.19	\$38,341.45	\$38,341.45	28.6949
010 EQUIPMENT AND BUILDING	8,033	0.0350	0.033396	0.0334	0.0334	\$8,937.58	\$8,033.91	\$8,033.91	6.0126
Totals	133,581		0.555346	0.5555	0.5555	\$148,647.44	\$133,617.81	\$133,617.81	100.0000

Given under my hand and the official seal of my office this 28th day of June, 2024

[Signature]
Andy Britton, County Clerk and Recorder




FINAL Tax Computation Report

Clay County

Taxing District TT07 - Hoosier Township		Equalization Factor 1.0000	
Property Type	Total EAV	Rate Setting EAV	Other Values
Farm	9,472,237	9,472,237	EZ Value Abated 0
Residential	1,313,112	1,313,112	EZ Tax Abated \$0.00
Commercial	144,322	144,322	New Property 129,294
Industrial	1,343	1,343	TIF Increment 0
Mineral	245,845	245,845	
State Railroad	0	0	
Local Railroad	0	0	
County Total	11,176,859	11,176,859	
Total + Overlap	11,176,859	11,176,859	

Fund/Name	Levy Request	Maximum Rate	Calced Rate	Actual Rate	Certified Rate	Total Extension	Total Extension After TIF & EZ	Total Extension w/Overlaps	Percent
001 CORPORATE	30,896	0.4500	0.276428	0.2765	0.2765	\$30,904.02	\$30,904.02	\$30,904.02	56.3480
017 CEMETERY	12,915	0.2000	0.115551	0.1156	0.1156	\$12,920.45	\$12,920.45	\$12,920.45	23.5582
027 AUDIT	2,085	0.0000	0.018655	0.0187	0.0187	\$2,090.07	\$2,090.07	\$2,090.07	3.8109
036 TORT JUDGMENTS, LIABILIT	6,300	0.0000	0.056367	0.0564	0.0564	\$6,303.75	\$6,303.75	\$6,303.75	11.4938
047 SOCIAL SECURITY	1,575	0.0000	0.014092	0.0141	0.0141	\$1,575.94	\$1,575.94	\$1,575.94	2.8735
054 GENERAL ASSISTANCE	1,050	0.1000	0.009394	0.0094	0.0094	\$1,050.62	\$1,050.62	\$1,050.62	1.9156
Totals	54,821		0.490487	0.4907	0.4907	\$54,844.85	\$54,844.85	\$54,844.85	100.0000

Given under my hand and the official seal of my office this 28th day of June, 2024



FINAL Tax Computation Report


Clay County

Property Type	Total EAV	Rate Setting EAV	Other Values		
			EZ Value Abated	EZ Tax Abated	New Property
Farm	9,472,237	9,472,237	0	\$0.00	129,294
Residential	1,313,112	1,313,112			
Commercial	144,322	144,322			
Industrial	1,343	1,343	TIF Increment		0
Mineral	245,845	245,845			
State Railroad	0	0			
Local Railroad	0	0			
County Total	11,176,859	11,176,859			
Total + Overlap	11,176,859	11,176,859			

Fund/Name	Levy Request	Maximum Rate	Calc'd Rate	Actual Rate	Certified Rate	Total Extension	Total Extension After TIF & EZ	Total Extension w/Overlaps	Percent
008 BRIDGE CONST W/ COUNTY	4,385	0.0500	0.039233	0.0393	0.0393	\$4,392.51	\$4,392.51	\$4,392.51	10.9471
009 PERMANENT ROAD	8,126	0.1670	0.072704	0.0728	0.0728	\$8,136.75	\$8,136.75	\$8,136.75	20.2785
010 EQUIPMENT AND BUILDING	2,235	0.0350	0.019997	0.0200	0.0200	\$2,235.37	\$2,235.37	\$2,235.37	5.5710
Totals	40,098		0.358760	0.3590	0.3590	\$40,124.92	\$40,124.92	\$40,124.92	100.0000

Given under my hand and the official seal of my office this 28th day of June, 2024

[Signature]
Amy Britton
County Clerk and Recorder



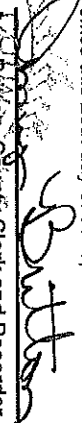
FINAL Tax Computation Report

Clay County

Property Type	Total EAV	Rate Setting EAV	Other Values		
			EZ Value Abated	EZ Tax Abated	New Property TIF Increment
Farm	9,608,984	9,608,984	0	\$0.00	
Residential	1,336,067	1,336,067		238,263	
Commercial	55,730	55,730			
Industrial	2,667	2,667		0	
Mineral	78,495	78,495			
State Railroad	790,351	790,351			
Local Railroad	0	0			
County Total	11,872,294	11,872,294			
Total + Overlap	11,872,294	11,872,294			

Fund/Name	Levy Request	Maximum Rate	Calculated Rate	Actual Rate	Certified Rate	Total Extension	Total Extension After TIF & EZ	Total Extension w/Overlaps	Percent
017 CEMETERY	5,575	0.1500	0.046958	0.0470	0.0470	\$5,579.98	\$5,579.98	\$5,579.98	14.2338
035 TORT JUDGMENTS, LIABILIT	1,900	0.0000	0.016004	0.0161	0.0161	\$1,911.44	\$1,911.44	\$1,911.44	4.8758
047 SOCIAL SECURITY	3,000	0.0000	0.025269	0.0253	0.0253	\$3,003.69	\$3,003.69	\$3,003.69	7.6620
054 GENERAL ASSISTANCE	100	0.1000	0.000842	0.0009	0.0009	\$106.85	\$106.85	\$106.85	0.2726
Totals	39,175		0.329970	0.3302	0.3302	\$39,202.32	\$39,202.32	\$39,202.32	100.0000

Given under my hand and the official seal of my office this 28th day of June, 2024


 Andy Britton, County Clerk and Recorder



FINAL Tax Computation Report


Clay County

Taxing District TT09R - Songer Road District		Equalization Factor 1.0000	
Property Type	Total EAV	Rate Setting EAV	Other Values
Farm	9,608,984	9,608,984	EZ Value Abated 0
Residential	1,336,067	1,336,067	EZ Tax Abated \$0.00
Commercial	55,730	55,730	New Property 238,263
Industrial	2,667	2,667	TIF Increment 0
Mineral	78,495	78,495	
State Railroad	790,351	790,351	
Local Railroad	0	0	
County Total	11,872,294	11,872,294	
Total + Overlap	11,872,294	11,872,294	

Fund/Name	Levy Request	Maximum Rate	Calced Rate	Actual Rate	Certified Rate	Total Extension	Total Extension After TIF & EZ	Total Extension w/Overlaps	Percent
007 ROAD AND BRIDGE	22,600	0.3300	0.190359	0.1904	0.1904	\$22,604.85	\$22,604.85	\$22,604.85	64.1727
008 BRIDGE CONST W/ COUNTY	3,200	0.0500	0.026954	0.0270	0.0270	\$3,205.52	\$3,205.52	\$3,205.52	9.1001
009 PERMANENT ROAD	5,400	0.1670	0.045484	0.0455	0.0455	\$5,401.89	\$5,401.89	\$5,401.89	15.3353
010 EQUIPMENT AND BUILDING	3,000	0.0350	0.025269	0.0253	0.0253	\$3,003.69	\$3,003.69	\$3,003.69	8.5271
047 SOCIAL SECURITY	1,000	0.0000	0.008423	0.0085	0.0085	\$1,009.14	\$1,009.14	\$1,009.14	2.8648
Totals	35,200		0.296489	0.2967	0.2967	\$35,225.09	\$35,225.09	\$35,225.09	100.0000

Given under my hand and the official seal of my
Office this 28th day of June, 2024

Amy Britton
Amy Britton, County Clerk and Recorder



FINAL Tax Computation Report


Clay County

Property Type	Total EAV	Rate Setting EAV	Other Values	
			EZ Value Abated	Equalization Factor 1.0000
Farm	16,477,138	16,411,598	2,337,883	
Residential	46,861,269	42,804,050	\$2,232.66	
Commercial	19,485,950	13,769,278	965,465	
Industrial	4,530,772	4,497,346	TIF Increment	7,534,974
Mineral	152,425	152,425		
State Railroad	1,438,086	1,438,086		
Local Railroad	0	0		
County Total	88,945,640	79,072,783		
Total + Overlap	88,945,640	79,072,783		

Fund/Name	Levy Request	Maximum Rate	Calcd Rate	Actual Rate	Certified Rate	Total Extension	Total Extension After TIF & EZ	Total Extension w/Overlaps	Percent
001 CORPORATE	75,000	0.4500	0.094849	0.0949	0.0949	\$84,409.41	\$75,040.07	\$75,040.07	99.3718
017 CEMETERY	100	0.1500	0.000127	0.0002	0.0002	\$177.89	\$158.15	\$158.15	0.2094
035 TORT JUDGMENTS, LIABILT	100	0.0000	0.000127	0.0002	0.0002	\$177.89	\$158.15	\$158.15	0.2094
054 GENERAL ASSISTANCE	100	0.1000	0.000127	0.0002	0.0002	\$177.89	\$158.15	\$158.15	0.2094
Totals	75,300		0.095230	0.0955	0.0955	\$84,943.08	\$75,514.52	\$75,514.52	100.0000

Given under my hand and the official seal of my
office this 28th day of June, 2024

Amy Britton
Amy Britton, County Clerk and Recorder



FINAL Tax Computation Report


Clay County

Property Type	Total EAV	Rate Setting EAV	Other Values		Equalization Factor 1.0000
			EZ Value Abated	EZ Tax Abated	
Farm	16,477,138	16,411,598	2,337,883	\$7,724.36	
Residential	46,861,269	42,804,050	965,465		
Commercial	19,485,950	13,769,278			
Industrial	4,530,772	4,497,346	TIF Increment	7,534,974	
Mineral	152,425	152,425			
State Railroad	1,438,086	1,438,086			
Local Railroad	0	0			
County Total	88,945,640	79,072,783			
Total + Overlap	88,945,640	79,072,783			

Fund/Name	Levy Request	Maximum Rate	Calced Rate	Actual Rate	Certified Rate	Total Extension	Total Extension After TIF & EZ	Total Extension w/Overlaps	Percent
007 ROAD AND BRIDGE	236,000	0.3300	0.298459	0.2985	0.2985	\$265,502.74	\$236,032.26	\$236,032.26	90.3451
008 BRIDGE CONST W/ COUNTY	100	0.0500	0.000127	0.0002	0.0002	\$177.89	\$158.15	\$158.15	0.0605
010 EQUIPMENT AND BUILDING	25,000	0.0350	0.031616	0.0317	0.0317	\$28,195.77	\$25,066.07	\$25,066.07	9.5944
Totals	261,100		0.330202	0.3304	0.3304	\$293,876.40	\$261,256.48	\$261,256.48	100.0000

Given under my hand and the official seal of my office this 28th day of June, 2024


Amy Britton, County Clerk and Recorder



FINAL Tax Computation Report

Clay County

Property Type	Total EAV	Rate Setting EAV	Other Values		Equalization Factor 1.0000
			EZ Value Abated	EZ Tax Abated	
Farm	13,424,353	13,363,621		1,847,008	
Residential	3,612,726	3,530,229		\$4,961.08	
Commercial	2,483,705	2,434,972		239,391	
Industrial	11,455,324	9,608,316	TIF Increment	191,962	
Mineral	568,516	568,516			
State Railroad	684,724	684,724			
Local Railroad	0	0			
County Total	32,229,348	30,190,378			
Total + Overlap	32,229,348	30,190,378			

Fund/Name	Levy Request	Maximum Rate	Calcd Rate	Actual Rate	Certified Rate	Total Extension	Total Extension After TIF & EZ	Total Extension w/Overlaps	Percent
001 CORPORATE	62,500	0.4500	0.207020	0.2071	0.2071	\$66,746.98	\$62,524.27	\$62,524.27	77.1035
017 CEMETERY	10,000	0.1500	0.033123	0.0332	0.0332	\$10,700.14	\$10,023.21	\$10,023.21	12.3604
035 TORT JUDGMENTS, LIABILITY	6,500	0.0000	0.021530	0.0216	0.0216	\$6,961.54	\$6,521.12	\$6,521.12	8.0417
054 GENERAL ASSISTANCE	2,000	0.1000	0.006625	0.0067	0.0067	\$2,159.37	\$2,022.76	\$2,022.76	2.4944
Totals	81,000		0.268298	0.2686	0.2686	\$86,568.03	\$81,091.36	\$81,091.36	100.0000

Given under my hand and the official seal of my
office this 28th day of June, 2024

Amy Britton
Amy Britton, County Clerk and Recorder



FINAL Tax Computation Report

Clay County


Property Type	Total EAV	Rate Setting EAV
Farm	13,424,353	13,363,621
Residential	3,612,726	3,530,229
Commercial	2,483,705	2,434,972
Industrial	11,455,324	9,608,316
Mineral	568,516	568,516
State Railroad	684,724	684,724
Local Railroad	0	0
County Total	32,229,348	30,190,378
Total + Overlap	32,229,348	30,190,378

Equalization Factor 1.0000	
Other Values	
EZ Value Abated	1,847,008
EZ Tax Abated	\$5,265.82
New Property	239,391
TIF Increment	191,962

Fund/Name	Levy Request	Maximum Rate	Calced Rate	Actual Rate	Certified Rate	Total Extension	Total Extension After TIF & EZ	Total Extension w/Overlaps	Percent
007 ROAD AND BRIDGE	75,250	0.4100	0.249252	0.2493	0.2493	\$80,347.76	\$75,264.61	\$75,264.61	87.4430
008 BRIDGE CONST W/ COUNTY	5,400	0.0500	0.017887	0.0179	0.0179	\$5,769.05	\$5,404.08	\$5,404.08	6.2785
010 EQUIPMENT AND BUILDING	5,400	0.0350	0.017887	0.0179	0.0179	\$5,769.05	\$5,404.08	\$5,404.08	6.2785
Totals	86,050		0.285026	0.2851	0.2851	\$91,885.86	\$86,072.77	\$86,072.77	100.0000

Given under my hand and the official seal of my office this 28th day of June, 2024

Amy Britton
Amy Britton, County Clerk and Recorder



FINAL Tax Computation Report


Clay County

Taxing District TT12 - Clay City Township		Equalization Factor 1.0000	
Property Type	Total EAV	Rate Setting EAV	Other Values
Farm	8,277,549	8,091,379	EZ Value Abated 0
Residential	6,472,672	5,414,220	EZ Tax Abated \$0.00
Commercial	2,598,282	1,913,608	New Property 97,065
Industrial	49,987	49,923	TIF Increment 1,929,360
Mineral	1,063,291	1,063,291	
State Railroad	171,334	171,334	
Local Railroad	0	0	
County Total	18,633,115	16,703,755	
Total + Overlap	18,633,115	16,703,755	

Fund/Name	Levy Request	Maximum Rate	Calced Rate	Actual Rate	Certified Rate	Total Extension	Total Extension After TIF & EZ	Total Extension w/Overlaps	Percent
001 CORPORATE	36,522	0.4500	0.218645	0.2187	0.2187	\$40,750.62	\$36,531.11	\$36,531.11	95.0456
054 GENERAL ASSISTANCE	1,900	0.1000	0.011375	0.0114	0.0114	\$2,124.18	\$1,904.23	\$1,904.23	4.9544
Totals	38,422		0.230020	0.2301	0.2301	\$42,874.80	\$38,435.34	\$38,435.34	100.0000

Given under my hand and the official seal of my office this 28th day of June, 2024

[Signature]
Avery Britton, County Clerk and Recorder




FINAL Tax Computation Report

Clay County

Taxing District TT12R - N Clay City Road District		Equalization Factor 1.0000	
Property Type	Total EAV	Rate Setting EAV	Other Values
Farm	8,277,549	8,091,379	EZ Value Abated 0
Residential	6,472,672	5,414,220	EZ Tax Abated \$0.00
Commercial	2,598,282	1,913,608	New Property 97,065
Industrial	49,987	49,923	TIF Increment 1,929,360
Mineral	1,063,291	1,063,291	
State Railroad	171,334	171,334	
Local Railroad	0	0	
County Total	18,633,115	16,703,755	
Total + Overlap	18,633,115	16,703,755	

Fund/Name	Levy Request	Maximum Rate	Calced Rate	Actual Rate	Certified Rate	Total Extension	Total Extension After TIF & EZ	Total Extension w/Overlaps	Percent
007 ROAD AND BRIDGE	42,636	0.3300	0.255248	0.2553	0.2553	\$47,570.34	\$42,644.69	\$42,644.69	89.4847
008 BRIDGE CONST W/ COUNTY	5,000	0.0500	0.029933	0.0300	0.0300	\$5,589.93	\$5,011.13	\$5,011.13	10.5153
Totals	47,636		0.285181	0.2853	0.2853	\$53,160.27	\$47,655.82	\$47,655.82	100.0000

Given under my hand and the official seal of my
Office this 28th day of June, 2024



FINAL Tax Computation Report

Clay County

Property Type	Total EAV	Rate Setting EAV	Other Values		
			EZ Value Abated	EZ Tax Abated	New Property
Farm	4,547,088	4,547,088	0	\$0.00	
Residential	3,540,461	3,540,461			167,912
Commercial	562,663	562,663			
Industrial	362,616	362,616			
Mineral	7,939	7,939			
State Railroad	1,236,296	1,236,296			
Local Railroad	0	0			
County Total	10,257,063	10,257,063			
Total + Overlap	10,257,063	10,257,063			

Fund/Name	Levy Request	Maximum Rate	Calcd Rate	Actual Rate	Certified Rate	Total Extension	Total Extension After TIF & EZ	Total Extension w/Overlaps	Percent
001 CORPORATE	37,592	0.4500	0.366499	0.3665	0.3665	\$37,592.14	\$37,592.14	\$37,592.14	66.1194
017 CEMETERY	12,509	0.1500	0.121955	0.1220	0.1220	\$12,513.62	\$12,513.62	\$12,513.62	22.0097
027 AUDIT	390	0.0050	0.003802	0.0039	0.0039	\$400.03	\$400.03	\$400.03	0.7036
035 TORT JUDGMENTS, LIABILIT	3,355	0.0000	0.032709	0.0328	0.0328	\$3,364.32	\$3,364.32	\$3,364.32	5.9174
047 SOCIAL SECURITY	1,350	0.0000	0.013162	0.0132	0.0132	\$1,353.93	\$1,353.93	\$1,353.93	2.3814
054 GENERAL ASSISTANCE	1,625	0.1000	0.015843	0.0159	0.0159	\$1,630.87	\$1,630.87	\$1,630.87	2.8685
Totals	56,821		0.553970	0.5543	0.5543	\$56,854.91	\$56,854.91	\$56,854.91	100.0000

Given under my hand and the official seal of my office this 28th day of June, 2024



FINAL Tax Computation Report


Clay County

Property Type	Total EAV	Rate Setting EAV	Other Values			Equalization Factor 1.0000
			EZ Value Abated	EZ Tax Abated	New Property TIF Increment	
Farm	4,547,088	4,547,088	0	\$0.00	0	
Residential	3,540,461	3,540,461			167,912	
Commercial	562,663	562,663				
Industrial	362,616	362,616			0	
Mineral	7,939	7,939				
State Railroad	1,236,296	1,236,296				
Local Railroad	0	0				
County Total	10,257,063	10,257,063				
Total + Overlap	10,257,063	10,257,063				

Fund/Name	Levy Request	Maximum Rate	Cal'ed Rate	Actual Rate	Certified Rate	Total Extension	Total Extension After TIF & EZ	Total Extension w/Overlaps	Percent
007 ROAD AND BRIDGE	26,795	0.3300	0.261235	0.2613	0.2613	\$26,801.71	\$26,801.71	\$26,801.71	81.8609
008 BRIDGE CONST W/ COUNTY	3,526	0.0500	0.034376	0.0344	0.0344	\$3,528.43	\$3,528.43	\$3,528.43	10.7769
010 EQUIPMENT AND BUILDING	2,405	0.0350	0.023447	0.0235	0.0235	\$2,410.41	\$2,410.41	\$2,410.41	7.3622
Totals	32,726		0.319058	0.3192	0.3192	\$32,740.55	\$32,740.55	\$32,740.55	100.0000

Given under my hand and the official seal of my
office this 28th day of June, 2024

Amy Britton
Amy Britton, County Clerk and Recorder




FINAL Tax Computation Report


Clay County

Taxing District U001 - Jasper County School Unit 1	Equalization Factor 1.0000		Other Values		Overlapping County		Overlap EAV	
Property Type	Total EAV	Rate Setting EAV	EZ Value Abated	EZ Tax Abated	Cumberland County	Effingham County	Jasper County	Richland County
Farm	453,046	453,046	0	\$0.00				
Residential	58,474	58,474						
Commercial	0	0						
Industrial	0	0						
Mineral	0	0						
State Railroad	0	0						
Local Railroad	0	0						
County Total	511,520	511,520						
Total + Overlap	236,165,300	236,165,300						

Fund/Name	Levy Request	Maximum Rate	Cal'ed Rate	Actual Rate	Certified Rate	Total Extension	Total Extension After TIF & EZ	Total Extension w/Overlaps	Percent
002 EDUCATION	4,743,339	2.0000	2.008483	2.0000	2.0000	\$10,230.40	\$10,230.40	\$4,723,306.00	48.4532
003 BONDS AND INTEREST	618,001	0.0000	0.261682	0.2617	0.2617	\$1,338.65	\$1,338.65	\$618,044.59	6.3401
004 OPERATIONS & MAINTENAN	1,185,835	0.0000	0.502121	0.5021	0.5021	\$2,568.34	\$2,568.34	\$1,185,785.97	12.1641
005 I. M. R. F.	200,000	0.0000	0.084686	0.0847	0.0847	\$433.26	\$433.26	\$200,032.01	2.0520
030 TRANSPORTATION SYSTEM	474,334	0.2000	0.200848	0.2000	0.2000	\$1,023.04	\$1,023.04	\$472,330.60	4.8453
031 WORKING CASH	118,583	0.0500	0.050212	0.0500	0.0500	\$255.76	\$255.76	\$118,082.65	1.2113
032 FIRE PREV/SFTY/ENERGY	118,583	0.0500	0.050212	0.0500	0.0500	\$255.76	\$255.76	\$118,082.65	1.2113
033 SPECIAL EDUCATION	94,867	0.0400	0.040170	0.0400	0.0400	\$204.61	\$204.61	\$94,466.12	0.9691
035 TORT JUDGMENTS, LIABLIT	1,900,000	0.0000	0.804521	0.8045	0.8045	\$4,115.18	\$4,115.18	\$1,899,949.84	19.4903
047 SOCIAL SECURITY	200,000	0.0000	0.084686	0.0847	0.0847	\$433.26	\$433.26	\$200,032.01	2.0520
057 LEASE/PURCHASE/RENTAL	118,583	0.0500	0.050212	0.0500	0.0500	\$255.76	\$255.76	\$118,082.65	1.2113
Totals	9,772,125		4.137833	4.1277	4.1277	\$21,114.02	\$21,114.02	\$9,748,195.09	100.0000

Given under my hand and the official seal of my office this 28th day of June, 2024


 Amy Britton, County Clerk and Recorder



FINAL Tax Computation Report

Clay County

Taxing District U002 - Richland County School Unit #1		Equalization Factor 1.0000		Other Values		Overlapping County		Overlap EAV	
Property Type	Total EAV	Rate Setting EAV							
Farm	2,240,717	2,240,717	EZ Value Abated	0	Jasper County	302,190			
Residential	417,737	417,737	EZ Tax Abated	\$0.00	Lawrence County	*30,333			
Commercial	71,271	71,271	New Property	67,251	Richland County	308,829,674			
Industrial	0	0	TIF Increment	0	Wayne County	*1,845,001			
Mineral	117,605	117,605			Total	311,007,198			
State Railroad	0	0							
Local Railroad	0	0							
County Total	2,847,330	2,847,330							
Total + Overlap	313,854,528	313,854,528							

* denotes use of estimated EAV

Fund/Name	Levy Request	Maximum Rate	Calcd Rate	Actual Rate	Certified Rate	Total Extension	Total Extension After TIF & EZ	Total Extension w/Overlaps	Percent
002 EDUCATION	5,806,507	1.8400	1.850063	1.8400	1.8400	\$52,390.87	\$52,390.87	\$5,774,923.32	45.1989
003 BONDS AND INTEREST	1,850,508	0.0000	0.589607	0.5896	0.5896	\$16,787.86	\$16,787.86	\$1,850,486.30	14.4833
004 OPERATIONS & MAINTENAN	1,577,856	0.5000	0.502735	0.5000	0.5000	\$14,236.65	\$14,236.65	\$1,569,272.64	12.2823
005 I. M. R. F.	490,000	0.0000	0.156123	0.1561	0.1561	\$4,444.68	\$4,444.68	\$489,926.92	3.8345
030 TRANSPORTATION SYSTEM	631,143	0.2000	0.201094	0.2000	0.2000	\$5,694.66	\$5,694.66	\$627,709.06	4.9129
031 WORKING CASH	157,786	0.0500	0.050274	0.0500	0.0500	\$1,423.67	\$1,423.67	\$156,927.26	1.2282
032 FIRE PREVS/FTY/ENERGY	157,786	0.0500	0.050274	0.0500	0.0500	\$1,423.67	\$1,423.67	\$156,927.26	1.2282
033 SPECIAL EDUCATION	126,229	0.0400	0.040219	0.0400	0.0400	\$1,138.93	\$1,138.93	\$125,541.81	0.9826
036 TORT JUDGMENTS, LIABILIT	1,475,000	0.0000	0.469963	0.4700	0.4700	\$13,382.45	\$13,382.45	\$1,475,116.28	11.5454
047 SOCIAL SECURITY	550,000	0.0000	0.175240	0.1752	0.1752	\$4,988.52	\$4,988.52	\$549,873.13	4.3037
Totals	12,822,815		4.085592	4.0709	4.0709	\$115,911.96	\$115,911.96	\$12,776,703.98	100.0000

Given under my hand and the official seal of my office this 28th day of June, 2024

Ann Britton
Ann Britton, County Clerk and Recorder




FINAL Tax Computation Report


Clay County

Taxing District U010 - Clay City School District 10		Equalization Factor 1.0000	
Property Type	Total EAV	Rate Setting EAV	Other Values
Farm	28,268,976	28,041,492	EZ Value Abated 0
Residential	9,526,443	8,451,778	EZ Tax Abated \$0.00
Commercial	3,232,732	2,515,746	New Property 356,316
Industrial	152,204	152,140	TIF Increment 2,019,199
Mineral	1,400,500	1,400,500	Total * denotes use of estimated EAV
State Railroad	515,934	515,934	
Local Railroad	0	0	
County Total	43,096,789	41,077,590	
Total + Overlap	49,393,629	47,374,430	

Fund/Name	Levy Request	Maximum Rate	Calcd Rate	Actual Rate	Certified Rate	Total Extension	Total Extension After TIF & EZ	Total Extension w/Overlaps	Percent
002 EDUCATION	901,027	2.1000	1.901927	1.9019	1.9019	\$819,657.83	\$781,254.66	\$901,014.28	55.9696
003 BONDS AND INTEREST	0	0.0000	0.000000	0.0000	0.0000	\$0.00	\$0.00	\$0.00	0.0000
004 OPERATIONS & MAINTENAN	214,530	0.5000	0.452839	0.4528	0.4528	\$195,142.26	\$185,999.33	\$214,511.42	13.3251
005 I. M. R. F.	44,000	0.0000	0.092877	0.0929	0.0929	\$40,036.92	\$38,161.08	\$44,010.85	2.7339
030 TRANSPORTATION SYSTEM	85,812	0.2000	0.181136	0.1811	0.1811	\$78,048.28	\$74,391.52	\$85,795.09	5.3294
031 WORKING CASH	21,453	0.0500	0.045284	0.0453	0.0453	\$19,522.85	\$18,608.15	\$21,460.62	1.3331
032 FIRE PREV/SFTY/ENERGY	21,453	0.0500	0.045284	0.0453	0.0453	\$19,522.85	\$18,608.15	\$21,460.62	1.3331
033 SPECIAL EDUCATION	17,162	0.0400	0.036226	0.0362	0.0362	\$15,601.04	\$14,870.09	\$17,149.54	1.0653
035 TORT JUDGMENTS, LIABILIT	215,000	0.0000	0.453831	0.4538	0.4538	\$195,573.23	\$186,410.10	\$214,985.16	13.3545
047 SOCIAL SECURITY	68,000	0.0000	0.143537	0.1435	0.1435	\$61,843.89	\$58,946.34	\$67,982.31	4.2229
057 LEASE/PURCHASE/RENTAL	21,453	0.0500	0.045284	0.0453	0.0453	\$19,522.85	\$18,608.15	\$21,460.62	1.3331
Totals	1,609,890		3.398225	3.3981	3.3981	\$1,464,472.00	\$1,395,857.59	\$1,609,830.51	100.0000

Given under my hand and the official seal of my office this 28th day of June, 2024


 Amy Britton, County Clerk and Recorder



FINAL Tax Computation Report Clay County

Taxing District U025 - North Clay School District 25		Equalization Factor 1.0000	
Property Type	Total EAV	Rate Setting EAV	Other Values
Farm	54,469,054	53,999,028	EZ Value Abated 0
Residential	19,122,258	18,758,321	EZ Tax Abated \$0.00
Commercial	5,633,134	3,771,542	New Property 1,129,047
Industrial	306,425	296,375	TIF Increment 2,705,605
Mineral	1,029,690	1,029,690	
State Railroad	1,862,971	1,862,971	
Local Railroad	0	0	
County Total	82,423,532	79,717,927	
Total + Overlap	82,632,662	79,927,057	

Fund/Name	Levy Request	Maximum Rate	Calced Rate	Actual Rate	Certified Rate	Total Extension	Total Extension After TIF & EZ	Total Extension w/Overlaps	Percent
002 EDUCATION	1,172,000	1.8400	1.466337	1.4663	1.4663	\$1,208,576.25	\$1,168,903.96	\$1,171,970.44	45.9109
003 BONDS AND INTEREST	566,733	0.0000	0.709063	0.7091	0.7091	\$584,485.27	\$565,279.82	\$566,762.76	22.2024
004 OPERATIONS & MAINTENAN	375,719	0.5000	0.470077	0.4701	0.4701	\$387,473.02	\$374,753.97	\$375,737.09	14.7191
005 I. M. R. F.	155,000	0.0000	0.193927	0.1939	0.1939	\$159,819.23	\$154,573.06	\$154,978.56	6.0711
030 TRANSPORTATION SYSTEM	50,000	0.2000	0.062557	0.0626	0.0626	\$51,597.13	\$49,903.42	\$50,034.34	1.9600
031 WORKING CASH	37,571	0.0500	0.047007	0.0470	0.0470	\$38,739.06	\$37,467.43	\$37,565.72	1.4716
032 FIRE PREV/SFTY/ENERGY	5,034	0.0500	0.006298	0.0063	0.0063	\$5,192.68	\$5,022.23	\$5,035.40	0.1973
033 SPECIAL EDUCATION	30,057	0.0400	0.037606	0.0376	0.0376	\$30,991.25	\$29,973.94	\$30,052.57	1.1773
035 TORT JUDGMENTS, LIABILIT	120,000	0.0000	0.150137	0.1501	0.1501	\$123,717.72	\$119,656.61	\$119,970.51	4.6997
047 SOCIAL SECURITY	13,000	0.0000	0.016265	0.0163	0.0163	\$13,435.04	\$12,994.02	\$13,028.11	0.5104
057 LEASE/PURCHASE/RENTAL	27,571	0.0500	0.034495	0.0345	0.0345	\$28,436.12	\$27,502.68	\$27,574.83	1.0802
Totals	2,552,685		3.193769	3.1938	3.1938	\$2,632,442.77	\$2,546,031.14	\$2,552,710.33	100.0000

Given under my hand and the official seal of my office this 28th day of June, 2024


Amy Britton, County Clerk and Recorder



FINAL Tax Computation Report


Clay County

Taxing District U030 - Dieterich School District 30		Equalization Factor 1.0000	
Property Type	Total EAV	Rate Setting EAV	Other Values
Farm	191,935	191,935	EZ Value Abated EZ Tax Abated New Property TIF Increment
Residential	0	0	0
Commercial	0	0	\$0.00
Industrial	0	0	0
Mineral	0	0	0
State Railroad	0	0	0
Local Railroad	0	0	0
County Total	191,935	191,935	Total
Total + Overlap	58,566,693	58,566,693	* denotes use of estimated EAV

Fund/Name	Levy Request	Maximum Rate	Calced Rate	Actual Rate	Certified Rate	Total Extension	Total Extension After TIF & EZ	Total Extension w/Overlaps	Percent
002 EDUCATION	1,251,041	1.8400	2.136096	1.8400	1.8400	\$3,531.60	\$3,531.60	\$1,077,627.15	45.9070
003 BONDS AND INTEREST	353,531	0.0000	0.603638	0.6036	0.6036	\$1,158.52	\$1,158.52	\$353,508.56	15.0595
004 OPERATIONS & MAINTENAN	339,957	0.5000	0.580461	0.5000	0.5000	\$959.68	\$959.68	\$292,833.47	12.4748
005 I. M. R. F.	75,000	0.0000	0.128059	0.1281	0.1281	\$245.87	\$245.87	\$75,023.93	3.1960
030 TRANSPORTATION SYSTEM	135,983	0.2000	0.232185	0.2000	0.2000	\$383.87	\$383.87	\$117,133.39	4.9899
031 WORKING CASH	33,996	0.0500	0.058047	0.0500	0.0500	\$95.97	\$95.97	\$29,283.35	1.2475
032 FIRE PREV/SFTY/ENERGY	33,996	0.0500	0.058047	0.0500	0.0500	\$95.97	\$95.97	\$29,283.35	1.2475
033 SPECIAL EDUCATION	27,197	0.0400	0.046438	0.0400	0.0400	\$76.77	\$76.77	\$23,426.68	0.9979
035 TORT JUDGMENTS, LIABILT	120,000	0.0000	0.204895	0.2049	0.2049	\$393.27	\$393.27	\$120,003.15	5.1121
047 SOCIAL SECURITY	200,000	0.0000	0.341491	0.3415	0.3415	\$655.46	\$655.46	\$200,005.26	8.5203
057 LEASE/PURCHASE/RENTAL	33,996	0.0500	0.058047	0.0500	0.0500	\$95.97	\$95.97	\$29,283.35	1.2475
Totals	2,604,697		4.447404	4.0081	4.0081	\$7,692.95	\$7,692.95	\$2,347,411.64	100.0000

Given under my hand and the official seal of my
office this 28th day of June, 2024

Amy Britton
Amy Britton, County Clerk and Recorder



FINAL Tax Computation Report


Clay County

Taxing District U035 - Flora School District 35		Equalization Factor 1.0000	
Property Type	Total EAV	Rate Setting EAV	Other Values
Farm	35,412,748	35,327,790	EZ Value Abated EZ Tax Abated New Property TIF Increment
Residential	54,204,834	50,081,331	1,847,008 \$68,400.24 1,469,782 7,637,097
Commercial	22,456,377	19,061,167	Macon County Wayne County Total
Industrial	16,351,379	14,470,945	* denotes use of estimated EAV
Mineral	597,537	597,537	
State Railroad	3,804,857	3,804,857	
Local Railroad	0	0	
County Total	132,827,732	123,343,627	
Total + Overlap	143,073,947	133,589,842	

Fund/Name	Levy Request	Maximum Rate	Cal'ed Rate	Actual Rate	Certified Rate	Total Extension	Total Extension After TIF & EZ	Total Extension w/Overlaps	Percent
002 EDUCATION	2,588,971	2.0000	1.938000	1.9380	1.9380	\$2,574,201.45	\$2,390,399.49	\$2,588,971.14	52.3318
003 BONDS AND INTEREST	573,430	0.0000	0.429247	0.4292	0.4292	\$570,086.63	\$529,390.85	\$573,367.60	11.5897
004 OPERATIONS & MAINTENAN	647,243	0.5000	0.484500	0.4845	0.4845	\$643,550.36	\$597,599.87	\$647,242.78	13.0829
005 I. M. R. F.	190,000	0.0000	0.142226	0.1422	0.1422	\$188,881.03	\$175,394.64	\$189,964.76	3.8398
030 TRANSPORTATION SYSTEM	258,897	0.2000	0.193800	0.1938	0.1938	\$257,420.14	\$239,039.95	\$258,897.11	5.2332
031 WORKING CASH	64,724	0.0500	0.048450	0.0484	0.0484	\$64,288.62	\$59,698.32	\$64,657.48	1.3069
032 FIRE PREV/SFTY/ENERGY	64,724	0.0500	0.048450	0.0484	0.0484	\$64,288.62	\$59,698.32	\$64,657.48	1.3069
033 SPECIAL EDUCATION	51,779	0.0400	0.038760	0.0388	0.0388	\$51,537.16	\$47,957.33	\$51,832.86	1.0477
035 TORT JUDGMENTS, LIABILIT	163,000	0.0000	0.122015	0.1220	0.1220	\$162,049.83	\$150,479.22	\$162,979.61	3.2944
047 SOCIAL SECURITY	280,000	0.0000	0.209597	0.2096	0.2096	\$278,406.93	\$258,528.24	\$280,004.31	5.6598
057 LEASE/PURCHASE/RENTAL	64,724	0.0500	0.048450	0.0484	0.0484	\$64,288.62	\$59,698.32	\$64,657.48	1.3069
Totals	4,947,492		3.703495	3.7033	3.7033	\$4,919,009.39	\$4,567,784.55	\$4,947,232.61	100.0000

Given under my hand and the official seal of my
office this 28th day of June, 2024


Amy Britton, County Clerk and Recorder




FINAL Tax Computation Report

Clay County

Taxing District U040 - Effingham School District 40		Equalization Factor 1.0000							
Property Type	Total EAV	Rate Setting EAV	Other Values						
Farm	32,394	32,394	EZ Value Abated 0						
Residential	31,658	31,658	EZ Tax Abated \$0.00						
Commercial	0	0	New Property 0						
Industrial	0	0	TIF Increment 0						
Mineral	0	0							
State Railroad	0	0							
Local Railroad	0	0							
County Total	64,052	64,052							
Total + Overlap	580,260,466	580,260,466	<table border="0" style="width: 100%;"> <tr> <td style="width: 50%;">Overlapping County</td> <td style="width: 50%;">Overlap EAV</td> </tr> <tr> <td style="text-align: right;">Effingham County</td> <td style="text-align: right;">*\$580,196,414</td> </tr> <tr> <td style="text-align: right;">Total</td> <td style="text-align: right;">580,196,414</td> </tr> </table>	Overlapping County	Overlap EAV	Effingham County	*\$580,196,414	Total	580,196,414
Overlapping County	Overlap EAV								
Effingham County	*\$580,196,414								
Total	580,196,414								

Fund/Name	Levy Request	Maximum Rate	Calced Rate	Actual Rate	Certified Rate	Total Extension	Total Extension After TIF & EZ	Total Extension w/Overlaps	Percent
002 EDUCATION	11,960,000	1.8400	2.061143	1.8400	1.8400	\$1,178.56	\$1,178.56	\$10,676,792.57	50.9033
003 BONDS AND INTEREST	1,623,051	0.0000	0.279711	0.2797	0.2797	\$179.15	\$179.15	\$1,622,988.52	7.7377
004 OPERATIONS & MAINTENAN	3,250,000	0.5000	0.560093	0.5000	0.5000	\$320.26	\$320.26	\$2,901,302.33	13.8324
005 I. M. R. F.	450,000	0.0000	0.077551	0.0776	0.0776	\$49.70	\$49.70	\$450,282.12	2.1466
030 TRANSPORTATION SYSTEM	1,300,000	0.2000	0.224037	0.2000	0.2000	\$128.10	\$128.10	\$1,160,520.93	5.5328
031 WORKING CASH	325,000	0.0500	0.056609	0.0500	0.0500	\$32.03	\$32.03	\$290,130.23	1.3834
032 FIRE PREV/SFTY/ENERGY	325,000	0.0500	0.056609	0.0500	0.0500	\$32.03	\$32.03	\$290,130.23	1.3834
033 SPECIAL EDUCATION	260,000	0.0400	0.044808	0.0400	0.0400	\$25.62	\$25.62	\$232,104.19	1.1066
035 TORT JUDGMENTS GENERA	2,560,000	0.0000	0.441181	0.4412	0.4412	\$282.60	\$282.60	\$2,560,109.18	12.2058
047 SOCIAL SECURITY	500,000	0.0000	0.086168	0.0862	0.0862	\$55.21	\$55.21	\$500,184.52	2.3846
057 LEASE/PURCHASE/RENTAL	325,000	0.0500	0.056609	0.0500	0.0500	\$32.03	\$32.03	\$290,130.23	1.3834
Totals	22,878,051		3.942719	3.6147	3.6147	\$2,315.29	\$2,315.29	\$20,974,675.05	100.0000

Given under my hand and the official seal of my office this 28th day of June, 2024



[Signature]
Amy Britton, County Clerk and Recorder

FINAL Tax Computation Report


Clay County

Taxing District U401 - South Central School District 401		Equalization Factor 1.0000	
Property Type	Total EAV	Rate Setting EAV	Other Values
Farm	28,959	28,959	EZ Value Abated EZ Tax Abated New Property TIF Increment
Residential	0	0	0 \$0.00 0 0
Commercial	0	0	Marion County Total
Industrial	0	0	* denotes use of estimated EAV
Mineral	0	0	
State Railroad	0	0	
Local Railroad	0	0	
County Total	28,959	28,959	
Total + Overlap	94,703,188	94,703,188	Overlap County Fayette County Marion County Total

Fund/Name	Levy Request	Maximum Rate	Cal'ed Rate	Actual Rate	Certified Rate	Total Extension	Total Extension After TIF & EZ	Total Extension w/Overlaps	Percent
002 EDUCATION	1,667,178	2.0000	1.760424	1.7604	1.7604	\$509.79	\$509.79	\$1,667,154.92	40.0372
003 BONDS AND INTEREST	1,244,599	0.0000	1.314210	1.3142	1.3142	\$380.58	\$380.58	\$1,244,589.30	29.8895
004 OPERATIONS & MAINTENAN	435,211	0.5000	0.459553	0.4596	0.4596	\$133.10	\$133.10	\$435,255.85	10.4532
005 I. M. R. F.	118,000	0.0000	0.124600	0.1246	0.1246	\$36.08	\$36.08	\$118,000.17	2.8336
030 TRANSPORTATION SYSTEM	161,871	0.2000	0.170925	0.1709	0.1709	\$49.49	\$49.49	\$161,847.75	3.8868
031 WORKING CASH	39,741	0.0500	0.041964	0.0420	0.0420	\$12.16	\$12.16	\$39,775.34	0.9550
032 FIRE PREV/SFTY/ENERGY	39,741	0.0500	0.041964	0.0420	0.0420	\$12.16	\$12.16	\$39,775.34	0.9550
033 SPECIAL EDUCATION	31,987	0.0400	0.033776	0.0338	0.0338	\$9.79	\$9.79	\$32,009.68	0.7689
035 TORT JUDGMENTS GENERA	273,750	0.0000	0.289061	0.2891	0.2891	\$83.72	\$83.72	\$273,786.92	6.5751
047 SOCIAL SECURITY	112,000	0.0000	0.118264	0.1183	0.1183	\$34.26	\$34.26	\$112,033.87	2.6907
057 LEASE/PURCHASE/RENTAL	39,741	0.0500	0.041964	0.0420	0.0420	\$12.16	\$12.16	\$39,775.34	0.9550
Totals	4,163,819		4.396705	4.3969	4.3969	\$1,273.29	\$1,273.29	\$4,164,004.48	100.0000

Given under my hand and the official seal of my
office this 28th day of June, 2024

Don Britton
Don Britton, County Clerk and Recorder



FINAL Tax Computation Report


Clay County

Taxing District VCCC - Clay City Village		Equalization Factor 1.0000	
Property Type	Total EAV	Rate Setting EAV	Other Values
Farm	940,040	712,556	EZ Value Abated 0
Residential	4,945,899	3,871,234	EZ Tax Abated \$0.00
Commercial	2,245,527	1,528,541	New Property 24,901
Industrial	49,987	49,923	TIF Increment 2,019,199
Mineral	2,193	2,193	
State Railroad	171,334	171,334	
Local Railroad	0	0	
County Total	8,354,980	6,335,781	
Total + Overlap	8,354,980	6,335,781	

Fund/Name	Levy Request	Maximum Rate	Calced Rate	Actual Rate	Certified Rate	Total Extension	Total Extension After TIF & EZ	Total Extension w/Overlaps	Percent
001 CORPORATE	10,700	0.2390	0.168882	0.1689	0.1689	\$14,111.56	\$10,701.13	\$10,701.13	13.8454
003 BONDS AND INTEREST	0	0.0000	0.000000	0.0000	0.0000	\$0.00	\$0.00	\$0.00	0.0000
005 I. M. R. F.	12,842	0.0000	0.202690	0.2027	0.2027	\$16,935.54	\$12,842.63	\$12,842.63	16.6161
027 AUDIT	20,939	0.0000	0.330488	0.3305	0.3305	\$27,613.21	\$20,939.76	\$20,939.76	27.0924
035 TORT JUDGMENTS, LIABILT	24,600	0.0000	0.388271	0.3883	0.3883	\$32,442.39	\$24,601.84	\$24,601.84	31.8305
047 SOCIAL SECURITY	8,200	0.0000	0.129424	0.1295	0.1295	\$10,819.70	\$8,204.84	\$8,204.84	10.6156
Totals	77,281		1.219755	1.2199	1.2199	\$101,922.40	\$77,290.20	\$77,290.20	100.0000

Given under my hand and the official seal of my
Office this 28th day of June, 2024


 Amy Britton, County Clerk and Recorder



FINAL Tax Computation Report


Clay County

Property Type	Total EAV	Rate Setting EAV	Other Values		Equalization Factor 1.0000
			EZ Value Abated	EZ Tax Abated	
Farm	364,352	279,394		7,080,473	
Residential	35,501,527	30,927,091		\$158,071.58	
Commercial	20,282,505	13,951,768	New Property	311,243	
Industrial	11,696,843	7,969,404	TIF Increment	7,637,097	
Mineral	0	0			
State Railroad	616,864	616,864			
Local Railroad	0	0			
County Total	68,462,091	53,744,521			
Total + Overlap	68,462,091	53,744,521			

Fund/Name	Levy Request	Maximum Rate	Cal'ed Rate	Actual Rate	Certified Rate	Total Extension	Total Extension After TIF & EZ	Total Extension w/Overlaps	Percent
001 CORPORATE	401,665	0.0000	0.747360	0.7474	0.7474	\$511,685.67	\$401,686.55	\$401,686.55	33.4782
003 BONDS AND INTEREST	0	0.0000	0.000000	0.0000	0.0000	\$0.00	\$0.00	\$0.00	0.0000
005 I. M. R. F.	120,000	0.0000	0.223279	0.2233	0.2233	\$152,875.85	\$120,011.52	\$120,011.52	10.0022
012 FIRE PROTECTION	70,745	0.0000	0.131632	0.1317	0.1317	\$90,164.57	\$70,781.53	\$70,781.53	5.8992
014 POLICE PROTECTION	63,000	0.0000	0.117221	0.1173	0.1173	\$80,306.03	\$63,042.32	\$63,042.32	5.2542
015 POLICE PENSION	200,000	0.0000	0.372131	0.3722	0.3722	\$254,815.90	\$200,037.11	\$200,037.11	16.6719
016 LIBRARY	61,356	0.0000	0.114162	0.1142	0.1142	\$78,183.71	\$61,376.24	\$61,376.24	5.1153
035 TORT JUDGMENTS, LIABLIT	119,045	0.0000	0.221502	0.2216	0.2216	\$151,711.99	\$119,097.86	\$119,097.86	9.9261
042 PARK/PARK MAINTENANCE	22,780	0.0000	0.042386	0.0424	0.0424	\$29,027.93	\$22,787.68	\$22,787.68	1.8992
043 PLAYGROUND & RECREATIC	33,770	0.0000	0.062834	0.0629	0.0629	\$43,062.66	\$33,805.30	\$33,805.30	2.8175
046 EMERGENCY SERV. & DISAS	14,825	0.0000	0.027584	0.0276	0.0276	\$18,895.54	\$14,833.49	\$14,833.49	1.2363
047 SOCIAL SECURITY	81,344	0.0000	0.151353	0.1514	0.1514	\$103,651.61	\$81,369.20	\$81,369.20	6.7816
125 PAVING & LIGHTING, STREE	11,000	0.0000	0.020467	0.0205	0.0205	\$14,034.73	\$11,017.63	\$11,017.63	0.9183
Totals	1,199,530		2.231911	2.2325	2.2325	\$1,528,416.19	\$1,199,846.43	\$1,199,846.43	100.0000

Given under my hand and the official seal of my office this 28th day of June, 2024

Amy Britton
Amy Britton, County Clerk and Recorder



FINAL Tax Computation Report


Clay County

Equalization Factor 1.0000

Property Type	Total EAV	Rate Setting EAV	Other Values
Farm	269,147	269,147	EZ Value Abated 0
Residential	660,472	660,472	EZ Tax Abated \$0.00
Commercial	22,746	22,746	New Property 16,720
Industrial	162,654	162,654	TIF Increment 0
Mineral	0	0	
State Railroad	0	0	
Local Railroad	0	0	
County Total	1,115,019	1,115,019	
Total + Overlap	1,115,019	1,115,019	

Fund/Name	Levy Request	Maximum Rate	Calcd Rate	Actual Rate	Certified Rate	Total Extension	Total Extension After TIF & EZ	Total Extension w/Overlaps	Percent
001 CORPORATE	2,961	0.3330	0.265566	0.2656	0.2656	\$2,961.49	\$2,961.49	\$2,961.49	21.1112
027 AUDIT	5,465	0.0000	0.490126	0.4902	0.4902	\$5,465.82	\$5,465.82	\$5,465.82	38.9635
035 TORT JUDGMENTS, LIABILIT	5,600	0.0000	0.502234	0.5023	0.5023	\$5,600.74	\$5,600.74	\$5,600.74	39.9253
Totals	14,026		1.257916	1.2581	1.2581	\$14,028.05	\$14,028.05	\$14,028.05	100.0000

Given under my hand and the official seal of my office this 28th day of June, 2024



FINAL Tax Computation Report Clay County


Property Type	Total EAV	Rate Setting EAV
Farm	617,374	147,348
Residential	7,273,728	6,909,791
Commercial	4,663,657	2,802,065
Industrial	137,256	127,206
Mineral	0	0
State Railroad	0	0
Local Railroad	0	0
County Total	12,692,015	9,986,410
Total + Overlap	12,692,015	9,986,410

Equalization Factor 1.0000	
Other Values	
EZ Value Abated	0
EZ Tax Abated	\$0.00
New Property	84,952
TIF Increment	2,705,605

Fund/Name	Levy Request	Maximum Rate	Calcd Rate	Actual Rate	Certified Rate	Total Extension	Total Extension After TIF & EZ	Total Extension w/Overlaps	Percent
001 CORPORATE	23,500	0.2398	0.235320	0.2354	0.2354	\$29,877.00	\$23,508.01	\$23,508.01	13.9134
005 I. M. R. F.	5,000	0.0000	0.050068	0.0501	0.0501	\$6,358.70	\$5,003.19	\$5,003.19	2.9612
014 POLICE PROTECTION	7,350	0.0750	0.073600	0.0736	0.0736	\$9,341.32	\$7,350.00	\$7,350.00	4.3501
017 CEMETERY	2,450	0.0250	0.024533	0.0246	0.0246	\$3,122.24	\$2,456.66	\$2,456.66	1.4540
027 AUDIT	12,000	0.0000	0.120163	0.1202	0.1202	\$15,255.80	\$12,003.66	\$12,003.66	7.1044
035 TORT JUDGMENTS, LIABILT	46,500	0.0000	0.465633	0.4657	0.4657	\$59,106.71	\$46,506.71	\$46,506.71	27.5253
041 STREET LIGHTING	4,900	0.0500	0.049067	0.0491	0.0491	\$6,231.78	\$4,903.33	\$4,903.33	2.9021
046 EMERGENCY SERV. & DISAS	700	0.0250	0.007010	0.0071	0.0071	\$901.13	\$709.04	\$709.04	0.4196
047 SOCIAL SECURITY	56,000	0.0000	0.560762	0.5608	0.5608	\$71,176.82	\$56,003.79	\$56,003.79	33.1462
060 UNEMPLOYMENT INSURANC	500	0.0000	0.005007	0.0051	0.0051	\$647.29	\$509.31	\$509.31	0.3014
062 WORKERS COMPENSATION	10,000	0.0000	0.100136	0.1002	0.1002	\$12,717.40	\$10,006.38	\$10,006.38	5.9223
Totals	168,900		1.691299	1.6919	1.6919	\$214,736.19	\$168,960.08	\$168,960.08	100.0000

Given under my hand and the official seal of my
office this 28th day of June, 2024

Amy Britton
Amy Britton, County Clerk and Recorder




FINAL Tax Computation Report

Clay County

Property Type	Total EAV	Rate Setting EAV	Equalization Factor 1.0000		
			EZ Value Abated	EZ Tax Abated	New Property
Farm	31,818	31,818	0		
Residential	338,398	338,398		\$0.00	
Commercial	7,394	7,394		23,617	
Industrial	0	0			
Mineral	0	0			
State Railroad	0	0			
Local Railroad	0	0			
County Total	377,610	377,610			
Total + Overlap	377,610	377,610			

Fund/Name	Levy Request	Maximum Rate	Cal'ed Rate	Actual Rate	Certified Rate	Total Extension	Total Extension After TIF & EZ	Total Extension w/Overlaps	Percent
001 CORPORATE	990	0.3330	0.262175	0.2622	0.2622	\$990.09	\$990.09	\$990.09	14.8094
027 AUDIT	3,000	0.0000	0.794471	0.7945	0.7945	\$3,000.11	\$3,000.11	\$3,000.11	44.8743
035 TORT JUDGMENTS, LIABLIT	2,117	0.0000	0.560631	0.5607	0.5607	\$2,117.26	\$2,117.26	\$2,117.26	31.6691
041 STREET LIGHTING	148	0.0500	0.039194	0.0392	0.0392	\$148.02	\$148.02	\$148.02	2.2140
062 WORKERS COMPENSATION	430	0.0000	0.113874	0.1139	0.1139	\$430.10	\$430.10	\$430.10	6.4332
Totals	6,685		1.770345	1.7705	1.7705	\$6,685.58	\$6,685.58	\$6,685.58	100.0000

Given under my hand and the official seal of my office this 28th day of June, 2024


 Amy Bradford, County Clerk and Recorder



FINAL Tax Computation Report


Clay County

Property Type	Total EAV	Rate Setting EAV
Farm	557,815	557,815
Residential	1,919,442	1,919,442
Commercial	453,626	453,626
Industrial	233,675	233,675
Mineral	0	0
State Railroad	211,459	211,459
Local Railroad	0	0
County Total	3,376,017	3,376,017
Total + Overlap	3,376,017	3,376,017

Equalization Factor 1.0000

Fund/Name	Levy Request	Maximum Rate	Calcd Rate	Actual Rate	Certified Rate	Total Extension	Total Extension After TIF & EZ	Total Extension w/Overlaps	Percent	Other Values	
										EZ Value Abated	New Property TIF Increment
001 CORPORATE	6,319	0.2500	0.187173	0.1872	0.1872	\$6,319.90	\$6,319.90	\$6,319.90	14.8667	0	\$0.00
014 POLICE PROTECTION	1,555	0.0750	0.046060	0.0461	0.0461	\$1,556.34	\$1,556.34	\$1,556.34	3.6610		125,300
026 SEWAGE/DISPOSAL	1,555	0.0750	0.046060	0.0461	0.0461	\$1,556.34	\$1,556.34	\$1,556.34	3.6610		
027 AUDIT	4,305	0.0000	0.127517	0.1276	0.1276	\$4,307.80	\$4,307.80	\$4,307.80	10.1334		
035 TORT JUDGMENTS, LIABILT	10,800	0.0000	0.319904	0.3200	0.3200	\$10,803.25	\$10,803.25	\$10,803.25	25.4130		
042 PARK/PARK MAINTENANCE	915	0.0750	0.027103	0.0272	0.0272	\$918.28	\$918.28	\$918.28	2.1601		
047 SOCIAL SECURITY	12,900	0.0000	0.382107	0.3822	0.3822	\$12,903.14	\$12,903.14	\$12,903.14	30.3526		
073 CHLORINATION OF SEWAGE	105	0.0200	0.003110	0.0032	0.0032	\$108.03	\$108.03	\$108.03	0.2541		
130 WATER TREATMENT	460	0.0500	0.013626	0.0137	0.0137	\$462.51	\$462.51	\$462.51	1.0880		
143 MEDICARE	3,575	0.0000	0.105894	0.1059	0.1059	\$3,575.20	\$3,575.20	\$3,575.20	8.4101		
Totals	42,489		1.258554	1.2592	1.2592	\$42,510.79	\$42,510.79	\$42,510.79	100.0000		

Given under my hand and the official seal of my office this 28th day of June, 2024



Amy Britton, County Clerk and Recorder

FINAL Tax Computation Report


Clay County

Property Type	Total EAV	TIF Base EAV	Other Values			Total Extension	Total Extension w/Overlaps	Percent
			EZ Value Abated	EZ Tax Abated	New Property TIF Increment			
Farm	59,987	9,930	0	\$0.00	0			
Residential	5,302,715	1,377,893						
Commercial	5,048,036	2,559,213						
Industrial	243,172	209,746			6,497,128			
Mineral	0	0						
State Railroad	0	0						
Local Railroad	0	0						
County Total	10,653,910	4,156,782						
Total + Overlap	10,653,910	4,156,782						

Fund/Name	Levy Request	Maximum Rate	Calculated Rate	Actual Rate	Certified Rate	Total Extension	Total Extension After TIF & EZ	Total Extension w/Overlaps	Percent
001 CORPORATE	0	0.0000	0.000000	0.0000	0.0000	\$0.00	\$548,301.36	\$548,301.36	100.0000
Totals	0	0.0000	0.000000	0.0000	0.0000	\$0.00	\$548,301.36	\$548,301.36	100.0000

Given under my hand and the official seal of my
office this 28th day of June, 2024

[Signature]
Avery Britton, County Clerk and Recorder



FINAL Tax Computation Report

Clay County

Taxing District VTF2 - Louisville TIF

Equalization Factor 1.0000


Property Type	Total EAV	TIF Base EAV
Farm	506,818	36,792
Residential	874,812	510,875
Commercial	4,259,083	2,397,491
Industrial	137,256	127,206
Mineral	0	0
State Railroad	0	0
Local Railroad	0	0
County Total	5,777,969	3,072,364
Total + Overlap	5,777,969	3,072,364


Other Values

EZ Value Abated	0
EZ Tax Abated	\$0.00
New Property	0
TIF Increment	2,705,605

Fund/Name	Levy Request	Maximum Rate	Calc'd Rate	Actual Rate	Certified Rate	Total Extension	Total Extension After TIF & EZ	Total Extension w/Overlaps	Percent
001 CORPORATE	0	0.0000	0.000000	0.0000	0.0000	\$0.00	\$225,504.68	\$225,504.68	100.0000
Totals	0	0.0000	0.000000	0.0000	0.0000	\$0.00	\$225,504.68	\$225,504.68	100.0000

Given under my hand and the official seal of my office this 28th day of June, 2024


 Amy Britton, County Clerk and Recorder



FINAL Tax Computation Report

Clay County

Taxing District VTF3 - CLAY CITY TIF


Equalization Factor 1.0000

Property Type	Total EAV	TIF Base EAV
Farm	518,576	291,092
Residential	2,747,372	1,672,707
Commercial	2,159,090	1,442,104
Industrial	19,281	19,217
Mineral	0	0
State Railroad	0	0
Local Railroad	0	0
County Total	5,444,319	3,425,120
Total + Overlap	5,444,319	3,425,120

Other Values	
EZ Value Abated	0
EZ Tax Abated	\$0.00
New Property	0
TIF Increment	2,019,199

Fund/Name	Levy Request	Maximum Rate	Cal'ed Rate	Actual Rate	Certified Rate	Total Extension	Total Extension After TIF & EZ	Total Extension w/Overlaps	Percent
001 CORPORATE	0	0.0000	0.000000	0.0000	0.0000	\$0.00	\$148,182.84	\$148,182.84	100.0000
Totals	0		0.000000	0.0000	0.0000	\$0.00	\$148,182.84	\$148,182.84	100.0000

Given under my hand and the official seal of my office this 28th day of June, 2024


 Amy Britton, County Clerk and Recorder


FINAL Tax Computation Report

Clay County

Taxing District VTf4 - Flora TIF US 50 Corridor Area		Equalization Factor 1.0000	
Property Type	Total EAV	TIF Base EAV	Other Values
Farm	96,661	61,760	EZ Value Abated 0
Residential	934,631	735,950	EZ Tax Abated \$0.00
Commercial	7,557,636	6,651,249	New Property 0
Industrial	0	0	TIF Increment 1,139,969
Mineral	0	0	
State Railroad	0	0	
Local Railroad	0	0	
County Total	8,588,928	7,448,959	
Total + Overlap	8,588,928	7,448,959	

Fund/Name	Levy Request	Maximum Rate	Calced Rate	Actual Rate	Certified Rate	Total Extension	Total Extension After TIF & EZ	Total Extension w/Overlaps	Percent
001 CORPORATE	0	0.0000	0.000000	0.0000	0.0000	\$0.00	\$96,365.52	\$96,365.52	100.0000
Totals	0	0.0000	0.000000	0.0000	0.0000	\$0.00	\$96,365.52	\$96,365.52	100.0000

Given under my hand and the official seal of my office this 28th day of June, 2024


 James Britton, County Clerk and Recorder
