

FINAL Tax Computation Report Clay County

Taxing District APAU - Airport Authority


Equalization Factor 1.0000

Property Type	Total EAV	Rate Setting EAV
Farm	4,779,752	4,675,628
Residential	43,259,968	37,919,985
Commercial	21,879,935	15,038,516
Industrial	11,942,674	8,186,082
Mineral	15,868	15,868
State Railroad	1,516,000	1,516,000
Local Railroad	0	0
County Total	83,394,197	67,352,079
Total + Overlap	83,394,197	67,352,079


Other Values	
EZ Value Abated	7,299,258
EZ Tax Abated	\$6,956.22
New Property	814,894
TIF Increment	8,742,860

Fund/Name	Levy Request	Maximum Rate	Calc'ed Rate	Actual Rate	Certified Rate	Total Extension	Total Extension After TIF & EZ	Total Extension w/Overlaps	Percent
001 CORPORATE	29,691	0.0750	0.044083	0.0441	0.0441	\$36,776.84	\$29,702.27	\$29,702.27	46.2749
027 AUDIT	2,218	0.0050	0.003293	0.0033	0.0033	\$2,752.01	\$2,222.62	\$2,222.62	3.4628
035 TORT JUDGMENTS, LIABILIT	32,200	0.0000	0.047809	0.0479	0.0479	\$39,945.82	\$32,261.65	\$32,261.65	50.2623
Totals	64,109		0.095185	0.0953	0.0953	\$79,474.67	\$64,186.54	\$64,186.54	100.0000

Given under my hand and the official seal of my office this 29th day of July, 2025



Amy Britton, County Clerk and Recorder



FINAL Tax Computation Report Clay County

Taxing District CT13 - Clay County

Equalization Factor 1.0000

Property Type	Total EAV	Rate Setting EAV
Farm	135,862,588	135,060,853
Residential	92,988,784	85,855,367
Commercial	31,951,568	22,547,413
Industrial	17,055,326	13,288,620
Mineral	2,865,382	2,865,382
State Railroad	7,233,307	7,233,307
Local Railroad	0	0
County Total	287,956,955	266,850,942
Total + Overlap	287,956,955	266,850,942


Other Values	
EZ Value Abated	7,299,258
EZ Tax Abated	\$102,824.62
New Property	4,416,601
TIF Increment	13,806,755

Fund/Name	Levy Request	Maximum Rate	Calc'ed Rate	Actual Rate	Certified Rate	Total Extension	Total Extension After TIF & EZ	Total Extension w/Overlaps	Percent
001 CORPORATE	955,000	0.3700	0.357878	0.3579	0.3579	\$1,030,597.94	\$955,059.52	\$955,059.52	25.4063
005 I. M. R. F.	150,000	0.0000	0.056211	0.0563	0.0563	\$162,119.77	\$150,237.08	\$150,237.08	3.9966
006 COUNTY HIGHWAY	258,000	0.1000	0.096683	0.0967	0.0967	\$278,454.38	\$258,044.86	\$258,044.86	6.8645
008 BRIDGE CONST W/ COUNTY	129,000	0.0500	0.048342	0.0484	0.0484	\$139,371.17	\$129,155.86	\$129,155.86	3.4358
018 MENTAL HEALTH SERVICES	40,000	0.0250	0.014990	0.0150	0.0150	\$43,193.54	\$40,027.64	\$40,027.64	1.0648
020 T.B. SANITARIUM	8,000	0.0320	0.002998	0.0030	0.0030	\$8,638.71	\$8,005.53	\$8,005.53	0.2130
021 FEDERAL AID MATCHING	129,000	0.0500	0.048342	0.0484	0.0484	\$139,371.17	\$129,155.86	\$129,155.86	3.4358
022 COUNTY HEALTH DEPARTMI	140,000	0.0700	0.052464	0.0525	0.0525	\$151,177.40	\$140,096.74	\$140,096.74	3.7268
024 HOSPITAL	1,000	0.0500	0.000375	0.0004	0.0004	\$1,151.83	\$1,067.40	\$1,067.40	0.0284
027 AUDIT	115,000	0.0000	0.043095	0.0431	0.0431	\$124,109.45	\$115,012.76	\$115,012.76	3.0596
035 TORT JUDGMENTS, LIABILIT	810,000	0.0000	0.303540	0.3036	0.3036	\$874,237.32	\$810,159.46	\$810,159.46	21.5518
047 SOCIAL SECURITY	290,000	0.0000	0.108675	0.1087	0.1087	\$313,009.21	\$290,066.97	\$290,066.97	7.7163
059 SPECIAL COUNTY HIGHWAY	215,000	0.0833	0.080569	0.0806	0.0806	\$232,093.31	\$215,081.86	\$215,081.86	5.7216
060 UNEMPLOYMENT INSURANC	15,000	0.0000	0.005621	0.0057	0.0057	\$16,413.55	\$15,210.50	\$15,210.50	0.4046
062 WORKERS COMPENSATION	410,000	0.0000	0.153644	0.1537	0.1537	\$442,589.84	\$410,149.90	\$410,149.90	10.9108
100 CO-OPERATIVE EXTENSION	52,500	0.0500	0.019674	0.0197	0.0197	\$56,727.52	\$52,569.64	\$52,569.64	1.3985
106 MENTALLY DEFICIENT PERS	40,000	0.1000	0.014990	0.0150	0.0150	\$43,193.54	\$40,027.64	\$40,027.64	1.0648
Totals	3,757,500		1.408091	1.4087	1.4087	\$4,056,449.65	\$3,759,129.22	\$3,759,129.22	100.0000

Given under my hand and the official seal of my office this 29th day of July, 2025

Amy Britton

 Amy Britton, County Clerk and Recorder



FINAL Tax Computation Report Clay County

Taxing District CTAM - County Ambulance


Equalization Factor 1.0000

Property Type	Total EAV	Rate Setting EAV	Other Values	
Farm	130,875,732	130,073,997	EZ Value Abated	7,299,258
Residential	91,650,337	84,516,920	EZ Tax Abated	\$2,897.80
Commercial	31,928,207	22,524,052	New Property	4,141,507
Industrial	16,892,672	13,125,966	TIF Increment	13,806,755
Mineral	2,858,888	2,858,888		
State Railroad	7,233,307	7,233,307		
Local Railroad	0	0		
County Total	281,439,143	260,333,130		
Total + Overlap	281,439,143	260,333,130		

Fund/Name	Levy Request	Maximum Rate	Calc'ed Rate	Actual Rate	Certified Rate	Total Extension	Total Extension After TIF & EZ	Total Extension w/Overlaps	Percent
001 CORPORATE	103,200	0.0400	0.039642	0.0397	0.0397	\$111,731.34	\$103,352.25	\$103,352.25	100.0000
Totals	103,200		0.039642	0.0397	0.0397	\$111,731.34	\$103,352.25	\$103,352.25	100.0000

Given under my hand and the official seal of my office this 29th day of July, 2025


Amy Britton, County Clerk and Recorder



FINAL Tax Computation Report Clay County

Taxing District FDCC - Clay City Fire District

Equalization Factor 1.0000

Property Type	Total EAV	Rate Setting EAV
Farm	30,623,376	30,398,161
Residential	11,159,321	9,768,928
Commercial	3,264,377	2,515,985
Industrial	152,130	152,066
Mineral	1,304,483	1,304,483
State Railroad	184,168	184,168
Local Railroad	0	0
County Total	46,687,855	44,323,791
Total + Overlap	61,709,945	59,345,881

Other Values	
EZ Value Abated	0
EZ Tax Abated	\$0.00
New Property	334,945
TIF Increment	2,364,064

Overlapping County	Overlap EAV
Jasper County	9,887,925
Wayne County	*5,134,165
Total	15,022,090


* denotes use of estimated EAV

Fund/Name	Levy Request	Maximum Rate	Calc'd Rate	Actual Rate	Certified Rate	Total Extension	Total Extension After TIF & EZ	Total Extension w/Overlaps	Percent
001 CORPORATE	90,907	0.2500	0.153182	0.1532	0.1532	\$71,525.79	\$67,904.05	\$90,917.89	87.0950
027 AUDIT	2,500	0.0050	0.004213	0.0042	0.0042	\$1,960.89	\$1,861.60	\$2,492.53	2.3877
035 TORT JUDGMENTS, LIABILIT	11,000	0.0000	0.018535	0.0185	0.0185	\$8,637.25	\$8,199.90	\$10,978.99	10.5173
Totals	104,407		0.175930	0.1759	0.1759	\$82,123.93	\$77,965.55	\$104,389.41	100.0000

Given under my hand and the official seal of my office this 29th day of July, 2025



Amy Britton, County Clerk and Recorder



FINAL Tax Computation Report Clay County

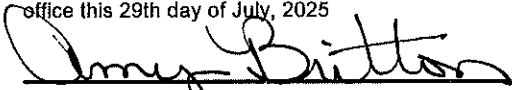
Property Type	Total EAV	Rate Setting EAV
Farm	5,901,897	5,901,897
Residential	985,833	985,833
Commercial	90,879	90,879
Industrial	0	0
Mineral	111,154	111,154
State Railroad	1,265,572	1,265,572
Local Railroad	0	0
County Total	8,355,335	8,355,335
Total + Overlap	30,852,117	30,852,117

Equalization Factor 1.0000


Other Values	Overlapping County	Overlap EAV
EZ Value Abated	Effingham County	*22,496,782
EZ Tax Abated	Total	22,496,782
New Property	<i>* denotes use of estimated EAV</i>	
TIF Increment		

Fund/Name	Levy Request	Maximum Rate	Calc'ed Rate	Actual Rate	Certified Rate	Total Extension	Total Extension After TIF & EZ	Total Extension w/Overlaps	Percent
001 CORPORATE	111,116	0.4000	0.360157	0.3602	0.3602	\$30,095.92	\$30,095.92	\$111,129.33	85.8436
027 AUDIT	1,662	0.0050	0.005387	0.0050	0.0050	\$417.77	\$417.77	\$1,542.61	1.1916
035 TORT JUDGMENTS, LIABILIT	13,000	0.0000	0.042137	0.0421	0.0421	\$3,517.60	\$3,517.60	\$12,988.74	10.0334
062 WORKERS COMPENSATION	3,800	0.0000	0.012317	0.0123	0.0123	\$1,027.71	\$1,027.71	\$3,794.81	2.9314
Totals	129,578		0.419998	0.4196	0.4196	\$35,059.00	\$35,059.00	\$129,455.49	100.0000

Given under my hand and the official seal of my office this 29th day of July, 2025



Amy Britton, County Clerk and Recorder



FINAL Tax Computation Report Clay County


Taxing District FDFA - Farina Fire District

Equalization Factor 1.0000


Property Type	Total EAV	Rate Setting EAV	Other Values	Overlapping County	Overlap EAV
Farm	4,986,856	4,986,856	EZ Value Abated	Effingham County	*981,180
Residential	1,338,447	1,338,447	EZ Tax Abated	Fayette County	21,556,118
Commercial	23,361	23,361	New Property	Marion County	6,359,868
Industrial	162,654	162,654	TIF Increment	Total	28,897,166
Mineral	6,494	6,494		<i>* denotes use of estimated EAV</i>	
State Railroad	660,808	660,808			
Local Railroad	0	0			
County Total	7,178,620	7,178,620			
Total + Overlap	36,075,786	36,075,786			

Fund/Name	Levy Request	Maximum Rate	Calc'ed Rate	Actual Rate	Certified Rate	Total Extension	Total Extension After TIF & EZ	Total Extension w/Overlaps	Percent
001 CORPORATE	65,750	0.3000	0.182255	0.1823	0.1823	\$13,086.62	\$13,086.62	\$65,766.16	71.4621
027 AUDIT	750	0.0050	0.002079	0.0021	0.0021	\$150.75	\$150.75	\$757.59	0.8232
035 TORT JUDGMENTS, LIABILIT	9,500	0.0000	0.026334	0.0263	0.0263	\$1,887.98	\$1,887.98	\$9,487.93	10.3097
062 WORKERS COMPENSATION	1,000	0.0000	0.002772	0.0028	0.0028	\$201.00	\$201.00	\$1,010.12	1.0976
064 AMBULANCE	15,000	0.3000	0.041579	0.0416	0.0416	\$2,986.31	\$2,986.31	\$15,007.53	16.3074
Totals	92,000		0.255019	0.2551	0.2551	\$18,312.66	\$18,312.66	\$92,029.33	100.0000

Given under my hand and the official seal of my
Office this 29th day of July, 2025



Amy Britton, County Clerk and Recorder



FINAL Tax Computation Report Clay County

Taxing District FDHS - Har-Stan Fire District


Equalization Factor 1.0000


Property Type	Total EAV	Rate Setting EAV
Farm	20,003,719	20,003,719
Residential	14,020,757	14,020,757
Commercial	1,530,148	1,530,148
Industrial	4,289,181	4,289,181
Mineral	339,115	339,115
State Railroad	1,697,609	1,697,609
Local Railroad	0	0
County Total	41,880,529	41,880,529
Total + Overlap	41,880,529	41,880,529

Other Values	
EZ Value Abated	0
EZ Tax Abated	\$0.00
New Property	690,779
TIF Increment	0

Fund/Name	Levy Request	Maximum Rate	Calc'ed Rate	Actual Rate	Certified Rate	Total Extension	Total Extension After TIF & EZ	Total Extension w/Overlaps	Percent
001 CORPORATE	47,804	0.2000	0.114144	0.1142	0.1142	\$47,827.56	\$47,827.56	\$47,827.56	81.2811
027 AUDIT	995	0.0050	0.002376	0.0024	0.0024	\$1,005.13	\$1,005.13	\$1,005.13	1.7082
035 TORT JUDGMENTS, LIABILIT	10,000	0.0000	0.023877	0.0239	0.0239	\$10,009.45	\$10,009.45	\$10,009.45	17.0107
Totals	58,799		0.140397	0.1405	0.1405	\$58,842.14	\$58,842.14	\$58,842.14	100.0000

Given under my hand and the official seal of my office this 29th day of July, 2025


Amy Britton, County Clerk and Recorder



FINAL Tax Computation Report Clay County


Property Type	Total EAV	Rate Setting EAV
Farm	51,887,980	51,415,584
Residential	18,975,728	18,572,687
Commercial	5,694,667	3,880,323
Industrial	143,462	133,412
Mineral	1,002,244	1,002,244
State Railroad	439,236	439,236
Local Railroad	0	0
County Total	78,143,317	75,443,486
Total + Overlap	84,189,621	81,489,790


Equalization Factor 1.0000

Other Values		Overlapping County	Overlap EAV
EZ Value Abated	0	Effingham County	*6,046,304
EZ Tax Abated	\$0.00	Total	6,046,304
New Property	1,492,325	<i>* denotes use of estimated EAV</i>	
TIF Increment	2,699,831		

Fund/Name	Levy Request	Maximum Rate	Calc'ed Rate	Actual Rate	Certified Rate	Total Extension	Total Extension After TIF & EZ	Total Extension w/Overlaps	Percent
001 CORPORATE	65,000	0.3000	0.079765	0.0798	0.0798	\$62,358.37	\$60,203.90	\$65,028.85	80.7692
027 AUDIT	500	0.0050	0.000614	0.0006	0.0006	\$468.86	\$452.66	\$488.94	0.6073
035 TORT JUDGMENTS, LIABILIT	15,000	0.0000	0.018407	0.0184	0.0184	\$14,378.37	\$13,881.60	\$14,994.12	18.6235
Totals	80,500		0.098786	0.0988	0.0988	\$77,205.60	\$74,538.16	\$80,511.91	100.0000

Given under my hand and the official seal of my office this 29th day of July, 2025


Amy Britton, County Clerk and Recorder



FINAL Tax Computation Report Clay County

Taxing District FDXE - Xenia Fire District

Equalization Factor 1.0000

Property Type	Total EAV	Rate Setting EAV
Farm	21,653,261	21,653,261
Residential	7,310,650	7,310,650
Commercial	729,940	729,940
Industrial	365,225	365,225
Mineral	101,892	101,892
State Railroad	2,620,290	2,620,290
Local Railroad	0	0
County Total	32,781,258	32,781,258
Total + Overlap	38,330,270	38,330,270


Other Values	
EZ Value Abated	0
EZ Tax Abated	\$0.00
New Property	917,040
TIF Increment	0


Overlapping County	Overlap EAV
Wayne County	6,443,228
Total	6,443,228

** denotes use of estimated EAV*

Fund/Name	Levy Request	Maximum Rate	Calc'ed Rate	Actual Rate	Certified Rate	Total Extension	Total Extension After TIF & EZ	Total Extension w/Overlaps	Percent
001 CORPORATE	67,088	0.2750	0.175026	0.1750	0.1750	\$57,367.20	\$57,367.20	\$67,077.97	82.5861
027 AUDIT	1,657	0.0050	0.004323	0.0043	0.0043	\$1,409.59	\$1,409.59	\$1,648.20	2.0293
035 TORT JUDGMENTS, LIABILIT	12,500	0.0000	0.032611	0.0326	0.0326	\$10,686.69	\$10,686.69	\$12,495.67	15.3846
Totals	81,245		0.211960	0.2119	0.2119	\$69,463.48	\$69,463.48	\$81,221.84	100.0000

Given under my hand and the official seal of my office this 29th day of July, 2025


Amy Britton, County Clerk and Recorder



FINAL Tax Computation Report Clay County

Taxing District J517 - Lake Land College

Equalization Factor 1.0000

Property Type	Total EAV	Rate Setting EAV
Farm	27,047,572	27,047,572
Residential	6,525,596	6,525,596
Commercial	338,692	338,692
Industrial	164,296	164,296
Mineral	639,366	639,366
State Railroad	1,798,650	1,798,650
Local Railroad	0	0
County Total	36,514,172	36,514,172
Total + Overlap	4,456,278,390	4,456,278,390


Other Values	
EZ Value Abated	0
EZ Tax Abated	\$0.00
New Property	785,446
TIF Increment	0


Overlapping County	Overlap EAV
Christian County	108,016,867
Clark County	401,206,083
Coles County	970,817,209
Crawford County	55,581
Cumberland County	254,723,117
Douglas County	128,065,210
Edgar County	358,136,856
Effingham County	*1,033,585,762
Fayette County	217,464,851
Jasper County	31,487,191
Macon County	5,742,211
Montgomery County	4,733,665
Moultrie County	384,684,301
Shelby County	521,045,314
Total	4,419,764,218

* denotes use of estimated EAV

Fund/Name	Levy Request	Maximum Rate	Calc'd Rate	Actual Rate	Certified Rate	Total Extension	Total Extension After TIF & EZ	Total Extension w/Overlaps	Percent
003 BONDS AND INTEREST	6,598,250	0.0000	0.148066	0.1481	0.1481	\$54,077.49	\$54,077.49	\$6,599,748.30	29.2746
027 AUDIT	100,000	0.0050	0.002244	0.0022	0.0022	\$803.31	\$803.31	\$98,038.12	0.4349
035 TORT JUDGMENTS, LIABILIT	760,176	0.0000	0.017059	0.0171	0.0171	\$6,243.92	\$6,243.92	\$762,023.60	3.3801
047 SOCIAL SECURITY	125,911	0.0000	0.002826	0.0028	0.0028	\$1,022.40	\$1,022.40	\$124,775.79	0.5535
060 UNEMPLOYMENT INSURANC	641,968	0.0000	0.014406	0.0144	0.0144	\$5,258.04	\$5,258.04	\$641,704.09	2.8464
062 WORKERS COMPENSATION	503,642	0.0000	0.011302	0.0113	0.0113	\$4,126.10	\$4,126.10	\$503,559.46	2.2336
136 OPERATIONS & MAINTENAN	1,060,000	0.0250	0.023787	0.0238	0.0238	\$8,690.37	\$8,690.37	\$1,060,594.26	4.7045
141 HLTH/SFTY/HANDICAP ACCE	1,500,000	0.0500	0.033660	0.0337	0.0337	\$12,305.28	\$12,305.28	\$1,501,765.82	6.6614
143 MEDICARE	318,303	0.0000	0.007143	0.0071	0.0071	\$2,592.51	\$2,592.51	\$316,395.77	1.4034
149 STATEWIDE AVERAGE ADDI	4,413,000	0.1033	0.099029	0.0990	0.0990	\$36,149.03	\$36,149.03	\$4,411,715.61	19.5691
159 EDUCATIONAL PURPOSES	6,524,000	0.1550	0.146400	0.1464	0.1464	\$53,456.75	\$53,456.75	\$6,523,991.56	28.9385
Totals	22,545,250		0.505922	0.5059	0.5059	\$184,725.20	\$184,725.20	\$22,544,312.38	100.0000

Given under my hand and the official seal of my office this 29th day of July, 2025


 Amy Britton, County Clerk and Recorder



FINAL Tax Computation Report Clay County

Taxing District J529 - Olney Jr College

Equalization Factor 1.0000

Property Type	Total EAV	Rate Setting EAV
Farm	108,815,016	108,013,281
Residential	86,463,188	79,909,195
Commercial	31,612,876	25,205,389
Industrial	16,891,030	14,985,906
Mineral	2,226,016	2,226,016
Slate Railroad	5,434,657	5,434,657
Local Railroad	0	0
County Total	251,442,783	235,774,444
Total + Overlap	2,357,766,552	2,342,098,213


Other Values	
EZ Value Abated	1,861,584
EZ Tax Abated	\$8,751.30
New Property	3,631,155
TIF Increment	13,806,755


Overlapping County	Overlap EAV
Clark County	10,438,696
Crawford County	626,229,851
Cumberland County	114,850
Edwards County	132,159,467
Hamilton County	1,205,826
Jasper County	237,725,180
Lawrence County	*225,093,194
Richland County	340,603,829
Wabash County	*206,245,646
Wayne County	262,087,994
White County	95,146,843
Total	2,137,051,376

* denotes use of estimated EAV

Fund/Name	Levy Request	Maximum Rate	Calc'ed Rate	Actual Rate	Certified Rate	Total Extension	Total Extension After TIF & EZ	Total Extension w/Overlaps	Percent
003 BONDS AND INTEREST	2,447,395	0.0000	0.104496	0.1045	0.1045	\$262,757.71	\$246,384.29	\$2,447,492.63	22.2293
027 AUDIT	102,500	0.0050	0.004376	0.0044	0.0044	\$11,063.48	\$10,374.08	\$103,052.32	0.9360
032 FIRE PREV/SFTY/ENERGY	200,000	0.0500	0.008539	0.0085	0.0085	\$21,372.64	\$20,040.83	\$199,078.35	1.8081
035 TORT JUDGMENTS, LIABILIT	1,000,000	0.0000	0.042697	0.0427	0.0427	\$107,366.07	\$100,675.69	\$1,000,075.94	9.0832
047 SOCIAL SECURITY	275,000	0.0000	0.011742	0.0117	0.0117	\$29,418.81	\$27,585.61	\$274,025.49	2.4888
062 WORKERS COMPENSATION	225,000	0.0000	0.009607	0.0096	0.0096	\$24,138.51	\$22,634.35	\$224,841.43	2.0421
136 OPERATIONS & MAINTENAN	1,900,000	0.0750	0.081124	0.0750	0.0750	\$188,582.09	\$176,830.83	\$1,756,573.66	15.9541
149 STATEWIDE AVERAGE ADDI	905,761	0.0000	0.038673	0.0387	0.0387	\$97,308.36	\$91,244.71	\$906,392.01	8.2323
159 EDUCATIONAL PURPOSES	4,350,000	0.1750	0.185731	0.1750	0.1750	\$440,024.87	\$412,605.28	\$4,098,671.87	37.2261
Totals	11,405,656		0.486985	0.4701	0.4701	\$1,182,032.54	\$1,108,375.67	\$11,010,203.70	100.0000

Given under my hand and the official seal of my office this 29th day of July, 2025


 Amy Britton, County Clerk and Recorder



FINAL Tax Computation Report Clay County

Taxing District MBHP - BG-HOS-PIX MTA

Equalization Factor 1.0000

Property Type	Total EAV	Rate Setting EAV
Farm	34,072,272	34,072,272
Residential	5,607,922	5,607,922
Commercial	742,520	742,520
Industrial	105,049	105,049
Mineral	843,023	843,023
State Railroad	0	0
Local Railroad	0	0
County Total	41,370,786	41,370,786
Total + Overlap	41,370,786	41,370,786


Other Values	
EZ Value Abated	0
EZ Tax Abated	\$0.00
New Property	375,361
TIF Increment	0

Fund/Name	Levy Request	Maximum Rate	Calc'ed Rate	Actual Rate	Certified Rate	Total Extension	Total Extension After TIF & EZ	Total Extension w/Overlaps	Percent
147 ASSESSING PURPOSES	12,000	0.0000	0.029006	0.0291	0.0291	\$12,038.90	\$12,038.90	\$12,038.90	100.0000
Totals	12,000		0.029006	0.0291	0.0291	\$12,038.90	\$12,038.90	\$12,038.90	100.0000

Given under my hand and the official seal of my office this 29th day of July, 2025



Amy Britton, County Clerk and Recorder



FINAL Tax Computation Report Clay County

Taxing District MBOL - Blair-Osk-Lar MTA

Equalization Factor 1.0000

Property Type	Total EAV	Rate Setting EAV
Farm	30,619,767	30,619,767
Residential	7,341,355	7,341,355
Commercial	372,321	372,321
Industrial	162,654	162,654
Mineral	126,033	126,033
State Railroad	2,365,616	2,365,616
Local Railroad	0	0
County Total	40,987,746	40,987,746
Total + Overlap	40,987,746	40,987,746


Other Values	
EZ Value Abated	0
EZ Tax Abated	\$0.00
New Property	1,054,777
TIF Increment	0

Fund/Name	Levy Request	Maximum Rate	Calc'ed Rate	Actual Rate	Certified Rate	Total Extension	Total Extension After TIF & EZ	Total Extension w/Overlaps	Percent
147 ASSESSING PURPOSES	2,000	0.0000	0.004880	0.0049	0.0049	\$2,008.40	\$2,008.40	\$2,008.40	100.0000
Totals	2,000		0.004880	0.0049	0.0049	\$2,008.40	\$2,008.40	\$2,008.40	100.0000

Given under my hand and the official seal of my office this 29th day of July, 2025



Amy Britton, County Clerk and Recorder



FINAL Tax Computation Report Clay County

Taxing District MSCC - Stanford-CC MTA

Equalization Factor 1.0000


Property Type	Total EAV	Rate Setting EAV	Other Values	
Farm	24,522,474	24,270,039	EZ Value Abated	0
Residential	11,338,870	9,847,688	EZ Tax Abated	\$0.00
Commercial	5,132,204	4,367,391	New Property	962,127
Industrial	11,751,070	11,751,006	TIF Increment	2,508,494
Mineral	1,548,973	1,548,973		
State Railroad	920,226	920,226		
Local Railroad	0	0		
County Total	55,213,817	52,705,323		
Total + Overlap	55,213,817	52,705,323		

Fund/Name	Levy Request	Maximum Rate	Calc'd Rate	Actual Rate	Certified Rate	Total Extension	Total Extension After TIF & EZ	Total Extension w/Overlaps	Percent
147 ASSESSING PURPOSES	15,000	0.0000	0.028460	0.0285	0.0285	\$15,735.94	\$15,021.02	\$15,021.02	100.0000
Totals	15,000		0.028460	0.0285	0.0285	\$15,735.94	\$15,021.02	\$15,021.02	100.0000

Given under my hand and the official seal of my office this 29th day of July, 2025



Amy Britton, County Clerk and Recorder



FINAL Tax Computation Report Clay County

Taxing District MXSO - Xenia-Songer MTA


Equalization Factor 1.0000

Property Type	Total EAV	Rate Setting EAV
Farm	15,689,068	15,689,068
Residential	5,760,364	5,760,364
Commercial	699,616	699,616
Industrial	365,225	365,225
Mineral	94,866	94,866
State Railroad	2,402,599	2,402,599
Local Railroad	0	0
County Total	25,011,738	25,011,738
Total + Overlap	25,011,738	25,011,738


Other Values	
EZ Value Abated	0
EZ Tax Abated	\$0.00
New Property	658,343
TIF Increment	0

Fund/Name	Levy Request	Maximum Rate	Calc'ed Rate	Actual Rate	Certified Rate	Total Extension	Total Extension After TIF & EZ	Total Extension w/Overlaps	Percent
147 ASSESSING PURPOSES	13,995	0.0000	0.055954	0.0560	0.0560	\$14,006.57	\$14,006.57	\$14,006.57	100.0000
Totals	13,995		0.055954	0.0560	0.0560	\$14,006.57	\$14,006.57	\$14,006.57	100.0000

Given under my hand and the official seal of my office this 29th day of July, 2025



Amy Britton, County Clerk and Recorder



FINAL Tax Computation Report Clay County

Taxing District PKNC - North Clay Park District


Equalization Factor 1.0000


Property Type	Total EAV	Rate Setting EAV
Farm	61,241,462	60,769,066
Residential	21,198,038	20,794,997
Commercial	5,737,636	3,923,292
Industrial	306,116	296,066
Mineral	1,002,775	1,002,775
State Railroad	2,365,616	2,365,616
Local Railroad	0	0
County Total	91,851,643	89,151,812
Total + Overlap	91,851,643	89,151,812

Other Values	
EZ Value Abated	0
EZ Tax Abated	\$0.00
New Property	1,765,602
TIF Increment	2,699,831

Fund/Name	Levy Request	Maximum Rate	Calc'ed Rate	Actual Rate	Certified Rate	Total Extension	Total Extension After TIF & EZ	Total Extension w/Overlaps	Percent
001 CORPORATE	49,717	0.1000	0.055767	0.0558	0.0558	\$51,253.22	\$49,746.71	\$49,746.71	59.1101
027 AUDIT	2,064	0.0050	0.002315	0.0024	0.0024	\$2,204.44	\$2,139.64	\$2,139.64	2.5424
035 TORT JUDGMENTS, LIABILIT	2,064	0.0000	0.002315	0.0024	0.0024	\$2,204.44	\$2,139.64	\$2,139.64	2.5424
122 RECREATION	27,024	0.0750	0.030312	0.0304	0.0304	\$27,922.90	\$27,102.15	\$27,102.15	32.2034
125 PAVING & LIGHTING, STREE	3,031	0.0050	0.003400	0.0034	0.0034	\$3,122.96	\$3,031.16	\$3,031.16	3.6017
Totals	83,900		0.094109	0.0944	0.0944	\$86,707.96	\$84,159.30	\$84,159.30	100.0000

Given under my hand and the official seal of my office this 29th day of July, 2025


Amy Britton, County Clerk and Recorder



FINAL Tax Computation Report Clay County

Taxing District TT01 - Larkinsburg Township

Equalization Factor 1.0000

Property Type	Total EAV	Rate Setting EAV
Farm	8,683,186	8,683,186
Residential	2,131,490	2,131,490
Commercial	114,240	114,240
Industrial	162,654	162,654
Mineral	117,648	117,648
State Railroad	1,530,156	1,530,156
Local Railroad	0	0
County Total	12,739,374	12,739,374
Total + Overlap	12,739,374	12,739,374


Other Values	
EZ Value Abated	0
EZ Tax Abated	\$0.00
New Property	251,257
TIF Increment	0

Fund/Name	Levy Request	Maximum Rate	Calc'ed Rate	Actual Rate	Certified Rate	Total Extension	Total Extension After TIF & EZ	Total Extension w/Overlaps	Percent
001 CORPORATE	41,486	0.4500	0.325652	0.3257	0.3257	\$41,492.14	\$41,492.14	\$41,492.14	69.5941
017 CEMETERY	16,831	0.1500	0.132118	0.1322	0.1322	\$16,841.45	\$16,841.45	\$16,841.45	28.2479
027 AUDIT	561	0.0050	0.004404	0.0045	0.0045	\$573.27	\$573.27	\$573.27	0.9615
035 TORT JUDGMENTS, LIABILIT	500	0.0000	0.003925	0.0040	0.0040	\$509.57	\$509.57	\$509.57	0.8547
047 SOCIAL SECURITY	100	0.0000	0.000785	0.0008	0.0008	\$101.91	\$101.91	\$101.91	0.1709
054 GENERAL ASSISTANCE	100	0.1000	0.000785	0.0008	0.0008	\$101.91	\$101.91	\$101.91	0.1709
Totals	59,578		0.467669	0.4680	0.4680	\$59,620.25	\$59,620.25	\$59,620.25	100.0000

Given under my hand and the official seal of my office this 29th day of July, 2025



Amy Britton, County Clerk and Recorder



FINAL Tax Computation Report Clay County


Taxing District TT01R - Larkinsburg Road District			Equalization Factor 1.0000		
Property Type	Total EAV	Rate Setting EAV	Other Values		Road and Bridge Transfer
Farm	8,683,186	8,683,186	EZ Value Abated	0	Municipality
Residential	2,131,490	2,131,490	EZ Tax Abated	\$0.00	Fund
Commercial	114,240	114,240	New Property	251,257	VCIO - Iola Village
Industrial	162,654	162,654	TIF Increment	0	Total
Mineral	117,648	117,648			
State Railroad	1,530,156	1,530,156			
Local Railroad	0	0			
County Total	12,739,374	12,739,374			\$1,518.66
Total + Overlap	12,739,374	12,739,374			\$1,518.66

Fund/Name	Levy Request	Maximum Rate	Calc'ed Rate	Actual Rate	Certified Rate	Total Extension	Total Extension After TIF & EZ	Total Extension w/Overlaps	Percent
007 ROAD AND BRIDGE	31,136	0.3300	0.244408	0.2445	0.2445	\$31,147.77	\$31,147.77	\$31,147.77	55.4926
008 BRIDGE CONST W/ COUNTY	4,199	0.0500	0.032961	0.0330	0.0330	\$4,203.99	\$4,203.99	\$4,203.99	7.4898
009 PERMANENT ROAD	16,800	0.1670	0.131875	0.1319	0.1319	\$16,803.23	\$16,803.23	\$16,803.23	29.9364
010 EQUIPMENT AND BUILDING	3,969	0.0350	0.031155	0.0312	0.0312	\$3,974.68	\$3,974.68	\$3,974.68	7.0812
Totals	56,104		0.440399	0.4406	0.4406	\$56,129.67	\$56,129.67	\$56,129.67	100.0000

Given under my hand and the official seal of my office this 29th day of July, 2025

Amy Britton

Amy Britton, County Clerk and Recorder



FINAL Tax Computation Report Clay County

Taxing District TT02 - Blair Township


Equalization Factor 1.0000

Property Type	Total EAV	Rate Setting EAV
Farm	11,033,532	11,033,532
Residential	3,733,714	3,733,714
Commercial	216,535	216,535
Industrial	0	0
Mineral	0	0
State Railroad	0	0
Local Railroad	0	0
County Total	14,983,781	14,983,781
Total + Overlap	14,983,781	14,983,781


Other Values	
EZ Value Abated	0
EZ Tax Abated	\$0.00
New Property	239,614
TIF Increment	0

Fund/Name	Levy Request	Maximum Rate	Calc'ed Rate	Actual Rate	Certified Rate	Total Extension	Total Extension After TIF & EZ	Total Extension w/Overlaps	Percent
001 CORPORATE	27,845	0.4500	0.185834	0.1859	0.1859	\$27,854.85	\$27,854.85	\$27,854.85	47.2307
017 CEMETERY	15,956	0.1500	0.106489	0.1065	0.1065	\$15,957.73	\$15,957.73	\$15,957.73	27.0579
027 AUDIT	212	0.0050	0.001415	0.0015	0.0015	\$224.76	\$224.76	\$224.76	0.3811
035 TORT JUDGMENTS, LIABILIT	8,331	0.0000	0.055600	0.0557	0.0557	\$8,345.97	\$8,345.97	\$8,345.97	14.1514
047 SOCIAL SECURITY	6,354	0.0000	0.042406	0.0425	0.0425	\$6,368.11	\$6,368.11	\$6,368.11	10.7978
054 GENERAL ASSISTANCE	212	0.1000	0.001415	0.0015	0.0015	\$224.76	\$224.76	\$224.76	0.3811
Totals	58,910		0.393159	0.3936	0.3936	\$58,976.18	\$58,976.18	\$58,976.18	100.0000

Given under my hand and the official seal of my office this 29th day of July, 2025



Amy Britton, County Clerk and Recorder



FINAL Tax Computation Report Clay County


Property Type	Total EAV	Rate Setting EAV
Farm	11,033,532	11,033,532
Residential	3,733,714	3,733,714
Commercial	216,535	216,535
Industrial	0	0
Mineral	0	0
State Railroad	0	0
Local Railroad	0	0
County Total	14,983,781	14,983,781
Total + Overlap	14,983,781	14,983,781


Equalization Factor 1.0000

Other Values	
EZ Value Abated	0
EZ Tax Abated	\$0.00
New Property	239,614
TIF Increment	0

Fund/Name	Levy Request	Maximum Rate	Calc'ed Rate	Actual Rate	Certified Rate	Total Extension	Total Extension After TIF & EZ	Total Extension w/Overlaps	Percent
007 ROAD AND BRIDGE	32,604	0.3300	0.217595	0.2176	0.2176	\$32,604.71	\$32,604.71	\$32,604.71	51.7480
008 BRIDGE CONST W/ COUNTY	2,824	0.0500	0.018847	0.0189	0.0189	\$2,831.93	\$2,831.93	\$2,831.93	4.4946
009 PERMANENT ROAD	23,580	0.1670	0.157370	0.1574	0.1574	\$23,584.47	\$23,584.47	\$23,584.47	37.4316
010 EQUIPMENT AND BUILDING	3,982	0.0350	0.026575	0.0266	0.0266	\$3,985.69	\$3,985.69	\$3,985.69	6.3258
Totals	62,990		0.420387	0.4205	0.4205	\$63,006.80	\$63,006.80	\$63,006.80	100.0000

Given under my hand and the official seal of my office this 29th day of July, 2025


Amy Britton, County Clerk and Recorder



FINAL Tax Computation Report Clay County

Taxing District TT03 - Bible Grove Township


Equalization Factor 1.0000


Property Type	Total EAV	Rate Setting EAV
Farm	10,669,704	10,669,704
Residential	1,682,004	1,682,004
Commercial	84,260	84,260
Industrial	1,642	1,642
Mineral	661,194	661,194
State Railroad	0	0
Local Railroad	0	0
County Total	13,098,804	13,098,804
Total + Overlap	13,098,804	13,098,804

Other Values	
EZ Value Abated	0
EZ Tax Abated	\$0.00
New Property	230,079
TIF Increment	0

Fund/Name	Levy Request	Maximum Rate	Calc'ed Rate	Actual Rate	Certified Rate	Total Extension	Total Extension After TIF & EZ	Total Extension w/Overlaps	Percent
001 CORPORATE	42,400	0.4500	0.323694	0.3237	0.3237	\$42,400.83	\$42,400.83	\$42,400.83	78.7783
017 CEMETERY	8,000	0.1500	0.061074	0.0611	0.0611	\$8,003.37	\$8,003.37	\$8,003.37	14.8698
035 TORT JUDGMENTS, LIABILIT	3,200	0.0000	0.024430	0.0245	0.0245	\$3,209.21	\$3,209.21	\$3,209.21	5.9625
054 GENERAL ASSISTANCE	200	0.1000	0.001527	0.0016	0.0016	\$209.58	\$209.58	\$209.58	0.3894
Totals	53,800		0.410725	0.4109	0.4109	\$53,822.99	\$53,822.99	\$53,822.99	100.0000

Given under my hand and the official seal of my office this 29th day of July, 2025


Amy Britton, County Clerk and Recorder



FINAL Tax Computation Report Clay County

Taxing District TT03R - Bible Grove Road District


Equalization Factor 1.0000

Property Type	Total EAV	Rate Setting EAV
Farm	10,669,704	10,669,704
Residential	1,682,004	1,682,004
Commercial	84,260	84,260
Industrial	1,642	1,642
Mineral	661,194	661,194
State Railroad	0	0
Local Railroad	0	0
County Total	13,098,804	13,098,804
Total + Overlap	13,098,804	13,098,804


Other Values	
EZ Value Abated	0
EZ Tax Abated	\$0.00
New Property	230,079
TIF Increment	0

Fund/Name	Levy Request	Maximum Rate	Calc'ed Rate	Actual Rate	Certified Rate	Total Extension	Total Extension After TIF & EZ	Total Extension w/Overlaps	Percent
007 ROAD AND BRIDGE	27,500	0.3300	0.209943	0.2100	0.2100	\$27,507.49	\$27,507.49	\$27,507.49	83.3003
008 BRIDGE CONST W/ COUNTY	2,800	0.0500	0.021376	0.0214	0.0214	\$2,803.14	\$2,803.14	\$2,803.14	8.4887
010 EQUIPMENT AND BUILDING	2,700	0.0350	0.020613	0.0207	0.0207	\$2,711.45	\$2,711.45	\$2,711.45	8.2110
Totals	33,000		0.251932	0.2521	0.2521	\$33,022.08	\$33,022.08	\$33,022.08	100.0000

Given under my hand and the official seal of my office this 29th day of July, 2025



Amy Britton, County Clerk and Recorder



FINAL Tax Computation Report Clay County

Taxing District TT04 - Pixley Township

Equalization Factor 1.0000

Property Type	Total EAV	Rate Setting EAV
Farm	12,944,199	12,944,199
Residential	2,492,566	2,492,566
Commercial	513,938	513,938
Industrial	102,143	102,143
Mineral	49,038	49,038
State Railroad	0	0
Local Railroad	0	0
County Total	16,101,884	16,101,884
Total + Overlap	16,101,884	16,101,884


Other Values	
EZ Value Abated	0
EZ Tax Abated	\$0.00
New Property	66,721
TIF Increment	0

Fund/Name	Levy Request	Maximum Rate	Calc'ed Rate	Actual Rate	Certified Rate	Total Extension	Total Extension After TIF & EZ	Total Extension w/Overlaps	Percent
001 CORPORATE	48,164	0.4500	0.299120	0.2992	0.2992	\$48,176.84	\$48,176.84	\$48,176.84	74.4649
017 CEMETERY	12,741	0.1500	0.079127	0.0792	0.0792	\$12,752.69	\$12,752.69	\$12,752.69	19.7113
027 AUDIT	591	0.0050	0.003670	0.0037	0.0037	\$595.77	\$595.77	\$595.77	0.9209
035 TORT JUDGMENTS, LIABILIT	127	0.0000	0.000789	0.0008	0.0008	\$128.82	\$128.82	\$128.82	0.1991
047 SOCIAL SECURITY	2,900	0.0000	0.018010	0.0181	0.0181	\$2,914.44	\$2,914.44	\$2,914.44	4.5047
054 GENERAL ASSISTANCE	127	0.1000	0.000789	0.0008	0.0008	\$128.82	\$128.82	\$128.82	0.1991
Totals	64,650		0.401505	0.4018	0.4018	\$64,697.38	\$64,697.38	\$64,697.38	100.0000

Given under my hand and the official seal of my office this 29th day of July, 2025



Amy Britton, County Clerk and Recorder



FINAL Tax Computation Report Clay County

Taxing District TT04R - Pixley Road District

Equalization Factor 1.0000


Property Type	Total EAV	Rate Setting EAV
Farm	12,944,199	12,944,199
Residential	2,492,566	2,492,566
Commercial	513,938	513,938
Industrial	102,143	102,143
Mineral	49,038	49,038
State Railroad	0	0
Local Railroad	0	0
County Total	16,101,884	16,101,884
Total + Overlap	16,101,884	16,101,884


Other Values	
EZ Value Abated	0
EZ Tax Abated	\$0.00
New Property	66,721
TIF Increment	0

Road and Bridge Transfer		
Municipality	Fund	Amount Extended
VCSS - Sailor Springs Village	007	\$466.52
Total		\$466.52

Fund/Name	Levy Request	Maximum Rate	Calc'ed Rate	Actual Rate	Certified Rate	Total Extension	Total Extension After TIF & EZ	Total Extension w/Overlaps	Percent
007 ROAD AND BRIDGE	41,096	0.3300	0.255225	0.2553	0.2553	\$41,108.11	\$41,108.11	\$41,108.11	62.0262
008 BRIDGE CONST W/ COUNTY	5,801	0.0500	0.036027	0.0361	0.0361	\$5,812.78	\$5,812.78	\$5,812.78	8.7707
009 PERMANENT ROAD	15,050	0.1670	0.093467	0.0935	0.0935	\$15,055.26	\$15,055.26	\$15,055.26	22.7162
010 EQUIPMENT AND BUILDING	4,294	0.0350	0.026668	0.0267	0.0267	\$4,299.20	\$4,299.20	\$4,299.20	6.4869
Totals	66,241		0.411387	0.4116	0.4116	\$66,275.35	\$66,275.35	\$66,275.35	100.0000

Given under my hand and the official seal of my office this 29th day of July, 2025


Amy Britton, County Clerk and Recorder



FINAL Tax Computation Report Clay County

Taxing District TT05 - Oskaloosa Township


Equalization Factor 1.0000

Property Type	Total EAV	Rate Setting EAV
Farm	10,903,049	10,903,049
Residential	1,476,151	1,476,151
Commercial	41,546	41,546
Industrial	0	0
Mineral	8,385	8,385
State Railroad	835,460	835,460
Local Railroad	0	0
County Total	13,264,591	13,264,591
Total + Overlap	13,264,591	13,264,591


Other Values	
EZ Value Abated	0
EZ Tax Abated	\$0.00
New Property	563,906
TIF Increment	0

Fund/Name	Levy Request	Maximum Rate	Calc'ed Rate	Actual Rate	Certified Rate	Total Extension	Total Extension After TIF & EZ	Total Extension w/Overlaps	Percent
001 CORPORATE	29,425	0.5500	0.221831	0.2219	0.2219	\$29,434.13	\$29,434.13	\$29,434.13	66.3378
017 CEMETERY	7,900	0.1500	0.059557	0.0596	0.0596	\$7,905.70	\$7,905.70	\$7,905.70	17.8176
035 TORT JUDGMENTS, LIABILIT	4,100	0.0000	0.030909	0.0310	0.0310	\$4,112.02	\$4,112.02	\$4,112.02	9.2676
047 SOCIAL SECURITY	1,900	0.0000	0.014324	0.0144	0.0144	\$1,910.10	\$1,910.10	\$1,910.10	4.3049
054 GENERAL ASSISTANCE	1,000	0.1000	0.007539	0.0076	0.0076	\$1,008.11	\$1,008.11	\$1,008.11	2.2721
Totals	44,325		0.334160	0.3345	0.3345	\$44,370.06	\$44,370.06	\$44,370.06	100.0000

Given under my hand and the official seal of my office this 29th day of July, 2025



Amy Britton, County Clerk and Recorder



FINAL Tax Computation Report Clay County

Taxing District TT05R - Oskaloosa Road District


Equalization Factor 1.0000


Property Type	Total EAV	Rate Setting EAV
Farm	10,903,049	10,903,049
Residential	1,476,151	1,476,151
Commercial	41,546	41,546
Industrial	0	0
Mineral	8,385	8,385
State Railroad	835,460	835,460
Local Railroad	0	0
County Total	13,264,591	13,264,591
Total + Overlap	13,264,591	13,264,591

Other Values	
EZ Value Abated	0
EZ Tax Abated	\$0.00
New Property	563,906
TIF Increment	0

Fund/Name	Levy Request	Maximum Rate	Calc'ed Rate	Actual Rate	Certified Rate	Total Extension	Total Extension After TIF & EZ	Total Extension w/Overlaps	Percent
007 ROAD AND BRIDGE	32,820	0.4300	0.247426	0.2475	0.2475	\$32,829.86	\$32,829.86	\$32,829.86	82.9146
008 BRIDGE CONST W/ COUNTY	3,750	0.0500	0.028271	0.0283	0.0283	\$3,753.88	\$3,753.88	\$3,753.88	9.4807
010 EQUIPMENT AND BUILDING	3,000	0.0350	0.022617	0.0227	0.0227	\$3,011.06	\$3,011.06	\$3,011.06	7.6047
Totals	39,570		0.298314	0.2985	0.2985	\$39,594.80	\$39,594.80	\$39,594.80	100.0000

Given under my hand and the official seal of my office this 29th day of July, 2025


Amy Britton, County Clerk and Recorder



FINAL Tax Computation Report Clay County

Taxing District TT06 - Louisville Township


Equalization Factor 1.0000

Property Type	Total EAV	Rate Setting EAV
Farm	12,520,896	12,048,500
Residential	10,991,246	10,588,205
Commercial	5,199,730	3,385,386
Industrial	140,556	130,506
Mineral	164,789	164,789
State Railroad	0	0
Local Railroad	0	0
County Total	29,017,217	26,317,386
Total + Overlap	29,017,217	26,317,386


Other Values	
EZ Value Abated	0
EZ Tax Abated	\$0.00
New Property	439,762
TIF Increment	2,699,831

Fund/Name	Levy Request	Maximum Rate	Calc'ed Rate	Actual Rate	Certified Rate	Total Extension	Total Extension After TIF & EZ	Total Extension w/Overlaps	Percent
001 CORPORATE	106,040	0.4500	0.402928	0.4030	0.4030	\$116,939.38	\$106,059.07	\$106,059.07	59.9256
005 I. M. R. F.	5,150	0.0000	0.019569	0.0196	0.0196	\$5,687.37	\$5,158.21	\$5,158.21	2.9145
017 CEMETERY	47,830	0.2000	0.181743	0.1818	0.1818	\$52,753.30	\$47,845.01	\$47,845.01	27.0335
035 TORT JUDGMENTS, LIABILIT	8,700	0.0000	0.033058	0.0331	0.0331	\$9,604.70	\$8,711.05	\$8,711.05	4.9219
054 GENERAL ASSISTANCE	9,200	0.1000	0.034958	0.0350	0.0350	\$10,156.03	\$9,211.09	\$9,211.09	5.2045
Totals	176,920		0.672256	0.6725	0.6725	\$195,140.78	\$176,984.43	\$176,984.43	100.0000

Given under my hand and the official seal of my office this 29th day of July, 2025



Amy Britton, County Clerk and Recorder



FINAL Tax Computation Report Clay County

Taxing District TT06R - Louisville Road District

Equalization Factor 1.0000


Property Type	Total EAV	Rate Setting EAV	Other Values		Road and Bridge Transfer		
Farm	12,520,896	12,048,500	EZ Value Abated	0	Municipality	Fund	Amount Extended
Residential	10,991,246	10,588,205	EZ Tax Abated	\$0.00	VCLV - Louisville Village	007	\$16,062.10
Commercial	5,199,730	3,385,386	New Property	439,762	Total		\$16,062.10
Industrial	140,556	130,506	TIF Increment	2,699,831			
Mineral	164,789	164,789					
State Railroad	0	0					
Local Railroad	0	0					
County Total	29,017,217	26,317,386					
Total + Overlap	29,017,217	26,317,386					

Fund/Name	Levy Request	Maximum Rate	Calc'ed Rate	Actual Rate	Certified Rate	Total Extension	Total Extension After TIF & EZ	Total Extension w/Overlaps	Percent
007 ROAD AND BRIDGE	79,525	0.3300	0.302177	0.3022	0.3022	\$87,690.03	\$79,531.14	\$79,531.14	56.8259
008 BRIDGE CONST W/ COUNTY	11,700	0.0500	0.044457	0.0445	0.0445	\$12,912.66	\$11,711.24	\$11,711.24	8.3678
009 PERMANENT ROAD	40,255	0.1670	0.152960	0.1530	0.1530	\$44,396.34	\$40,265.60	\$40,265.60	28.7702
010 EQUIPMENT AND BUILDING	8,430	0.0350	0.032032	0.0321	0.0321	\$9,314.53	\$8,447.88	\$8,447.88	6.0361
Totals	139,910		0.531626	0.5318	0.5318	\$154,313.56	\$139,955.86	\$139,955.86	100.0000

Given under my hand and the official seal of my office this 29th day of July, 2025



Amy Britton, County Clerk and Recorder



FINAL Tax Computation Report Clay County

Taxing District TT07 - Hoosier Township

Equalization Factor 1.0000

Property Type	Total EAV	Rate Setting EAV
Farm	10,458,369	10,458,369
Residential	1,433,352	1,433,352
Commercial	144,322	144,322
Industrial	1,264	1,264
Mineral	132,791	132,791
State Railroad	0	0
Local Railroad	0	0
County Total	12,170,098	12,170,098
Total + Overlap	12,170,098	12,170,098

Other Values	
EZ Value Abated	0
EZ Tax Abated	\$0.00
New Property	78,561
TIF Increment	0

Fund/Name	Levy Request	Maximum Rate	Calc'ed Rate	Actual Rate	Certified Rate	Total Extension	Total Extension After TIF & EZ	Total Extension w/Overlaps	Percent
001 CORPORATE	32,441	0.4500	0.266563	0.2666	0.2666	\$32,445.48	\$32,445.48	\$32,445.48	56.3398
017 CEMETERY	13,561	0.2000	0.111429	0.1115	0.1115	\$13,569.66	\$13,569.66	\$13,569.66	23.5630
027 AUDIT	2,189	0.0000	0.017987	0.0180	0.0180	\$2,190.62	\$2,190.62	\$2,190.62	3.8039
035 TORT JUDGMENTS, LIABILIT	6,615	0.0000	0.054355	0.0544	0.0544	\$6,620.53	\$6,620.53	\$6,620.53	11.4962
047 SOCIAL SECURITY	1,654	0.0000	0.013591	0.0136	0.0136	\$1,655.13	\$1,655.13	\$1,655.13	2.8740
054 GENERAL ASSISTANCE	1,103	0.1000	0.009063	0.0091	0.0091	\$1,107.48	\$1,107.48	\$1,107.48	1.9231
Totals	57,563		0.472988	0.4732	0.4732	\$57,588.90	\$57,588.90	\$57,588.90	100.0000

Given under my hand and the official seal of my office this 29th day of July, 2025



Amy Britton, County Clerk and Recorder



FINAL Tax Computation Report Clay County

Taxing District TT07R - Hoosier Road District

Equalization Factor 1.0000


Property Type	Total EAV	Rate Setting EAV
Farm	10,458,369	10,458,369
Residential	1,433,352	1,433,352
Commercial	144,322	144,322
Industrial	1,264	1,264
Mineral	132,791	132,791
State Railroad	0	0
Local Railroad	0	0
County Total	12,170,098	12,170,098
Total + Overlap	12,170,098	12,170,098

Other Values	
EZ Value Abated	0
EZ Tax Abated	\$0.00
New Property	78,561
TIF Increment	0


Road and Bridge Transfer		
Municipality	Fund	Amount Extended
VCSS - Sailor Springs Village	007	\$58.46
Total		\$58.46

Fund/Name	Levy Request	Maximum Rate	Calc'ed Rate	Actual Rate	Certified Rate	Total Extension	Total Extension After TIF & EZ	Total Extension w/Overlaps	Percent
007 ROAD AND BRIDGE	26,620	0.3300	0.218733	0.2188	0.2188	\$26,628.17	\$26,628.17	\$26,628.17	63.2005
008 BRIDGE CONST W/ COUNTY	4,604	0.0500	0.037830	0.0379	0.0379	\$4,612.47	\$4,612.47	\$4,612.47	10.9474
009 PERMANENT ROAD	8,532	0.1670	0.070106	0.0702	0.0702	\$8,543.41	\$8,543.41	\$8,543.41	20.2773
010 EQUIPMENT AND BUILDING	2,347	0.0350	0.019285	0.0193	0.0193	\$2,348.83	\$2,348.83	\$2,348.83	5.5748
Totals	42,103		0.345954	0.3462	0.3462	\$42,132.88	\$42,132.88	\$42,132.88	100.0000

Given under my hand and the official seal of my office this 29th day of July, 2025



Amy Britton, County Clerk and Recorder



FINAL Tax Computation Report Clay County

Taxing District TT09 - Songer Township


Equalization Factor 1.0000

Property Type	Total EAV	Rate Setting EAV
Farm	10,672,755	10,672,755
Residential	1,614,159	1,614,159
Commercial	55,730	55,730
Industrial	2,609	2,609
Mineral	90,091	90,091
State Railroad	1,003,595	1,003,595
Local Railroad	0	0
County Total	13,438,939	13,438,939
Total + Overlap	13,438,939	13,438,939


Other Values	
EZ Value Abated	0
EZ Tax Abated	\$0.00
New Property	266,963
TIF Increment	0

Fund/Name	Levy Request	Maximum Rate	Calc'ed Rate	Actual Rate	Certified Rate	Total Extension	Total Extension After TIF & EZ	Total Extension w/Overlaps	Percent
001 CORPORATE	30,000	0.5500	0.223232	0.2233	0.2233	\$30,009.15	\$30,009.15	\$30,009.15	75.9007
017 CEMETERY	6,000	0.1500	0.044646	0.0447	0.0447	\$6,007.21	\$6,007.21	\$6,007.21	15.1938
035 TORT JUDGMENTS, LIABILIT	2,500	0.0000	0.018603	0.0187	0.0187	\$2,513.08	\$2,513.08	\$2,513.08	6.3562
047 SOCIAL SECURITY	1,000	0.0000	0.007441	0.0075	0.0075	\$1,007.92	\$1,007.92	\$1,007.92	2.5493
054 GENERAL ASSISTANCE	0	0.1000	0.000000	0.0000	0.0000	\$0.00	\$0.00	\$0.00	0.0000
Totals	39,500		0.293922	0.2942	0.2942	\$39,537.36	\$39,537.36	\$39,537.36	100.0000

Given under my hand and the official seal of my office this 29th day of July, 2025



 Amy Britton, County Clerk and Recorder



FINAL Tax Computation Report Clay County

Taxing District TT09R - Songer Road District


Equalization Factor 1.0000

Property Type	Total EAV	Rate Setting EAV
Farm	10,672,755	10,672,755
Residential	1,614,159	1,614,159
Commercial	55,730	55,730
Industrial	2,609	2,609
Mineral	90,091	90,091
State Railroad	1,003,595	1,003,595
Local Railroad	0	0
County Total	13,438,939	13,438,939
Total + Overlap	13,438,939	13,438,939


Other Values	
EZ Value Abated	0
EZ Tax Abated	\$0.00
New Property	266,963
TIF Increment	0

Fund/Name	Levy Request	Maximum Rate	Calc'ed Rate	Actual Rate	Certified Rate	Total Extension	Total Extension After TIF & EZ	Total Extension w/Overlaps	Percent
007 ROAD AND BRIDGE	25,500	0.3300	0.189747	0.1898	0.1898	\$25,507.11	\$25,507.11	\$25,507.11	62.6197
008 BRIDGE CONST W/ COUNTY	3,500	0.0500	0.026044	0.0261	0.0261	\$3,507.56	\$3,507.56	\$3,507.56	8.6110
009 PERMANENT ROAD	6,000	0.1670	0.044646	0.0447	0.0447	\$6,007.21	\$6,007.21	\$6,007.21	14.7476
010 EQUIPMENT AND BUILDING	7,000	0.0350	0.052087	0.0350	0.0350	\$4,703.63	\$4,703.63	\$4,703.63	11.5473
047 SOCIAL SECURITY	1,000	0.0000	0.007441	0.0075	0.0075	\$1,007.92	\$1,007.92	\$1,007.92	2.4744
Totals	43,000		0.319965	0.3031	0.3031	\$40,733.43	\$40,733.43	\$40,733.43	100.0000

Given under my hand and the official seal of my office this 29th day of July, 2025



Amy Britton, County Clerk and Recorder



FINAL Tax Computation Report Clay County


Taxing District TT10 - Harter Township


Equalization Factor 1.0000

Property Type	Total EAV	Rate Setting EAV	Other Values	
Farm	18,438,111	18,361,207	EZ Value Abated	2,337,883
Residential	51,949,027	47,289,257	EZ Tax Abated	\$2,253.73
Commercial	19,805,177	13,638,964	New Property	926,231
Industrial	4,530,772	4,497,346	TIF Increment	8,598,430
MIneral	87,698	87,698		
State Railroad	1,544,865	1,544,865		
Local Railroad	0	0		
County Total	96,355,650	85,419,337		
Total + Overlap	96,355,650	85,419,337		

Fund/Name	Levy Request	Maximum Rate	Calc'ed Rate	Actual Rate	Certified Rate	Total Extension	Total Extension After TIF & EZ	Total Extension w/Overlaps	Percent
001 CORPORATE	75,000	0.4500	0.087802	0.0879	0.0879	\$84,696.62	\$75,083.60	\$75,083.60	91.1826
017 CEMETERY	2,000	0.1500	0.002341	0.0024	0.0024	\$2,312.54	\$2,050.06	\$2,050.06	2.4896
035 TORT JUDGMENTS, LIABILIT	3,000	0.0000	0.003512	0.0036	0.0036	\$3,468.80	\$3,075.10	\$3,075.10	3.7344
054 GENERAL ASSISTANCE	2,100	0.1000	0.002459	0.0025	0.0025	\$2,408.89	\$2,135.48	\$2,135.48	2.5934
Totals	82,100		0.096114	0.0964	0.0964	\$92,886.85	\$82,344.24	\$82,344.24	100.0000

Given under my hand and the official seal of my office this 29th day of July, 2025


Amy Britton, County Clerk and Recorder



FINAL Tax Computation Report Clay County

Taxing District TT10R - N Harter Road District

Equalization Factor 1.0000


Property Type	Total EAV	Rate Setting EAV
Farm	18,438,111	18,361,207
Residential	51,949,027	47,289,257
Commercial	19,805,177	13,638,964
Industrial	4,530,772	4,497,346
Mineral	87,698	87,698
State Railroad	1,544,865	1,544,865
Local Railroad	0	0
County Total	96,355,650	85,419,337
Total + Overlap	96,355,650	85,419,337


Other Values	
EZ Value Abated	2,337,883
EZ Tax Abated	\$7,406.40
New Property	926,231
TIF Increment	8,598,430

Road and Bridge Transfer		
Municipality	Fund	Amount Extended
VCFL - Flora City	007	\$65,901.78
Total		\$65,901.78

Fund/Name	Levy Request	Maximum Rate	Calc'ed Rate	Actual Rate	Certified Rate	Total Extension	Total Extension After TIF & EZ	Total Extension w/Overlaps	Percent
007 ROAD AND BRIDGE	245,000	0.3300	0.286820	0.2869	0.2869	\$276,444.36	\$245,068.08	\$245,068.08	90.5619
008 BRIDGE CONST W/ COUNTY	500	0.0500	0.000585	0.0006	0.0006	\$578.13	\$512.52	\$512.52	0.1894
010 EQUIPMENT AND BUILDING	25,000	0.0350	0.029267	0.0293	0.0293	\$28,232.21	\$25,027.87	\$25,027.87	9.2487
Totals	270,500		0.316672	0.3168	0.3168	\$305,254.70	\$270,608.47	\$270,608.47	100.0000

Given under my hand and the official seal of my office this 29th day of July, 2025


 Amy Britton, County Clerk and Recorder



FINAL Tax Computation Report Clay County


Property Type	Total EAV	Rate Setting EAV
Farm	15,200,013	15,150,079
Residential	4,034,590	3,915,093
Commercial	2,505,162	2,456,429
Industrial	11,701,083	9,839,499
Mineral	458,135	458,135
State Railroad	736,059	736,059
Local Railroad	0	0
County Total	34,635,042	32,555,294
Total + Overlap	34,635,042	32,555,294


Equalization Factor 1.0000

Other Values	
EZ Value Abated	1,861,584
EZ Tax Abated	\$4,635.34
New Property	731,422
TIF Increment	218,164

Fund/Name	Levy Request	Maximum Rate	Calc'ed Rate	Actual Rate	Certified Rate	Total Extension	Total Extension After TIF & EZ	Total Extension w/Overlaps	Percent
001 CORPORATE	63,000	0.4500	0.193517	0.1936	0.1936	\$67,053.44	\$63,027.05	\$63,027.05	77.7510
017 CEMETERY	9,494	0.1500	0.029163	0.0292	0.0292	\$10,113.43	\$9,506.15	\$9,506.15	11.7269
035 TORT JUDGMENTS, LIABILIT	6,500	0.0000	0.019966	0.0200	0.0200	\$6,927.01	\$6,511.06	\$6,511.06	8.0321
054 GENERAL ASSISTANCE	2,006	0.1000	0.006162	0.0062	0.0062	\$2,147.37	\$2,018.43	\$2,018.43	2.4900
Totals	81,000		0.248808	0.2490	0.2490	\$86,241.25	\$81,062.69	\$81,062.69	100.0000

Given under my hand and the official seal of my office this 29th day of July, 2025


Amy Britton, County Clerk and Recorder



FINAL Tax Computation Report Clay County

Taxing District TT11R - N Stanford Road District

Equalization Factor 1.0000


Property Type	Total EAV	Rate Setting EAV
Farm	15,200,013	15,150,079
Residential	4,034,590	3,915,093
Commercial	2,505,162	2,456,429
Industrial	11,701,083	9,839,499
Mineral	458,135	458,135
State Railroad	736,059	736,059
Local Railroad	0	0
County Total	34,635,042	32,555,294
Total + Overlap	34,635,042	32,555,294

Other Values	
EZ Value Abated	1,861,584
EZ Tax Abated	\$4,922.04
New Property	731,422
TIF Increment	218,164

Road and Bridge Transfer		
Municipality	Fund	Amount Extended
VCCC - Clay City Village	007	\$172.22
VCFL - Flora City	007	\$11,304.53
Total		\$11,476.75

Fund/Name	Levy Request	Maximum Rate	Calc'ed Rate	Actual Rate	Certified Rate	Total Extension	Total Extension After TIF & EZ	Total Extension w/Overlaps	Percent
007 ROAD AND BRIDGE	75,250	0.4100	0.231145	0.2312	0.2312	\$80,076.22	\$75,267.84	\$75,267.84	87.4432
008 BRIDGE CONST W/ COUNTY	5,400	0.0500	0.016587	0.0166	0.0166	\$5,749.42	\$5,404.18	\$5,404.18	6.2784
010 EQUIPMENT AND BUILDING	5,400	0.0350	0.016587	0.0166	0.0166	\$5,749.42	\$5,404.18	\$5,404.18	6.2784
Totals	86,050		0.264319	0.2644	0.2644	\$91,575.06	\$86,076.20	\$86,076.20	100.0000

Given under my hand and the official seal of my office this 29th day of July, 2025



Amy Britton, County Clerk and Recorder



FINAL Tax Computation Report Clay County

Taxing District TT12 - Clay City Township

Equalization Factor 1.0000

Property Type	Total EAV	Rate Setting EAV
Farm	9,322,461	9,119,960
Residential	7,304,280	5,932,595
Commercial	2,627,042	1,910,962
Industrial	49,987	49,923
Mineral	1,090,838	1,090,838
State Railroad	184,168	184,168
Local Railroad	0	0
County Total	20,578,776	18,288,446
Total + Overlap	20,578,776	18,288,446


Other Values	
EZ Value Abated	0
EZ Tax Abated	\$0.00
New Property	230,705
TIF Increment	2,290,330

Fund/Name	Levy Request	Maximum Rate	Calc'ed Rate	Actual Rate	Certified Rate	Total Extension	Total Extension After TIF & EZ	Total Extension w/Overlaps	Percent
001 CORPORATE	38,180	0.4500	0.208766	0.2088	0.2088	\$42,968.48	\$38,186.28	\$38,186.28	95.2555
054 GENERAL ASSISTANCE	1,900	0.1000	0.010389	0.0104	0.0104	\$2,140.19	\$1,902.00	\$1,902.00	4.7445
Totals	40,080		0.219155	0.2192	0.2192	\$45,108.67	\$40,088.28	\$40,088.28	100.0000

Given under my hand and the official seal of my office this 29th day of July, 2025



Amy Britton, County Clerk and Recorder



FINAL Tax Computation Report Clay County

Taxing District TT12R - N Clay City Road District

Equalization Factor 1.0000

Property Type	Total EAV	Rate Setting EAV
Farm	9,322,461	9,119,960
Residential	7,304,280	5,932,595
Commercial	2,627,042	1,910,962
Industrial	49,987	49,923
Mineral	1,090,838	1,090,838
State Railroad	184,168	184,168
Local Railroad	0	0
County Total	20,578,776	18,288,446
Total + Overlap	20,578,776	18,288,446

Other Values	
EZ Value Abated	0
EZ Tax Abated	\$0.00
New Property	230,705
TIF Increment	2,290,330

Road and Bridge Transfer		
Municipality	Fund	Amount Extended
VCCC - Clay City Village	007	\$7,888.24
Total		\$7,888.24

Fund/Name	Levy Request	Maximum Rate	Calc'ed Rate	Actual Rate	Certified Rate	Total Extension	Total Extension After TIF & EZ	Total Extension w/Overlaps	Percent
007 ROAD AND BRIDGE	44,554	0.3300	0.243618	0.2437	0.2437	\$50,150.48	\$44,568.94	\$44,568.94	89.8930
008 BRIDGE CONST W/ COUNTY	5,000	0.0500	0.027340	0.0274	0.0274	\$5,638.58	\$5,011.03	\$5,011.03	10.1070
Totals	49,554		0.270958	0.2711	0.2711	\$55,789.06	\$49,579.97	\$49,579.97	100.0000

Given under my hand and the official seal of my office this 29th day of July, 2025



Amy Britton, County Clerk and Recorder



FINAL Tax Computation Report Clay County

Taxing District TT13 - Xenia Township


Equalization Factor 1.0000

Property Type	Total EAV	Rate Setting EAV
Farm	5,016,313	5,016,313
Residential	4,146,205	4,146,205
Commercial	643,886	643,886
Industrial	362,616	362,616
Mineral	4,775	4,775
State Railroad	1,399,004	1,399,004
Local Railroad	0	0
County Total	11,572,799	11,572,799
Total + Overlap	11,572,799	11,572,799


Other Values	
EZ Value Abated	0
EZ Tax Abated	\$0.00
New Property	391,380
TIF Increment	0

Fund/Name	Levy Request	Maximum Rate	Calc'ed Rate	Actual Rate	Certified Rate	Total Extension	Total Extension After TIF & EZ	Total Extension w/Overlaps	Percent
001 CORPORATE	39,453	0.4500	0.340912	0.3410	0.3410	\$39,463.24	\$39,463.24	\$39,463.24	66.1237
017 CEMETERY	13,128	0.1500	0.113438	0.1135	0.1135	\$13,135.13	\$13,135.13	\$13,135.13	22.0089
027 AUDIT	409	0.0050	0.003534	0.0036	0.0036	\$416.62	\$416.62	\$416.62	0.6981
035 TORT JUDGMENTS, LIABILIT	3,521	0.0000	0.030425	0.0305	0.0305	\$3,529.70	\$3,529.70	\$3,529.70	5.9143
047 SOCIAL SECURITY	1,417	0.0000	0.012244	0.0123	0.0123	\$1,423.45	\$1,423.45	\$1,423.45	2.3851
054 GENERAL ASSISTANCE	1,706	0.1000	0.014742	0.0148	0.0148	\$1,712.77	\$1,712.77	\$1,712.77	2.8699
Totals	59,634		0.515295	0.5157	0.5157	\$59,680.91	\$59,680.91	\$59,680.91	100.0000

Given under my hand and the official seal of my office this 29th day of July, 2025



Amy Britton, County Clerk and Recorder



FINAL Tax Computation Report Clay County

Taxing District TT13R - Xenia Road District

Equalization Factor 1.0000


Property Type	Total EAV	Rate Setting EAV
Farm	5,016,313	5,016,313
Residential	4,146,205	4,146,205
Commercial	643,886	643,886
Industrial	362,616	362,616
Mineral	4,775	4,775
State Railroad	1,399,004	1,399,004
Local Railroad	0	0
County Total	11,572,799	11,572,799
Total + Overlap	11,572,799	11,572,799


Other Values	
EZ Value Abated	0
EZ Tax Abated	\$0.00
New Property	391,380
TIF Increment	0

Road and Bridge Transfer		
Municipality	Fund	Amount Extended
VCXE - Xenia Village	007	\$4,558.56
Total		\$4,558.56

Fund/Name	Levy Request	Maximum Rate	Calc'ed Rate	Actual Rate	Certified Rate	Total Extension	Total Extension After TIF & EZ	Total Extension w/Overlaps	Percent
007 ROAD AND BRIDGE	28,121	0.3300	0.242992	0.2430	0.2430	\$28,121.90	\$28,121.90	\$28,121.90	81.8457
008 BRIDGE CONST W/ COUNTY	3,701	0.0500	0.031980	0.0320	0.0320	\$3,703.30	\$3,703.30	\$3,703.30	10.7781
010 EQUIPMENT AND BUILDING	2,524	0.0350	0.021810	0.0219	0.0219	\$2,534.44	\$2,534.44	\$2,534.44	7.3762
Totals	34,346		0.296782	0.2969	0.2969	\$34,359.64	\$34,359.64	\$34,359.64	100.0000

Given under my hand and the official seal of my office this 29th day of July, 2025


Amy Britton, County Clerk and Recorder



FINAL Tax Computation Report Clay County


Taxing District U001 - Jasper County School Unit 1


Equalization Factor 1.0000

Property Type	Total EAV	Rate Setting EAV	Other Values	Overlapping County	Overlap EAV
Farm	740,535	740,535	EZ Value Abated	Cumberland County	170,021
Residential	64,155	64,155	EZ Tax Abated	Effingham County	*132,040
Commercial	0	0	New Property	Jasper County	251,207,166
Industrial	0	0	TIF Increment	Richland County	1,539,035
Mineral	0	0		Total	253,048,262
State Railroad	0	0		<i>* denotes use of estimated EAV</i>	
Local Railroad	0	0			
County Total	804,690	804,690			
Total + Overlap	253,852,952	253,852,952			

Fund/Name	Levy Request	Maximum Rate	Calc'd Rate	Actual Rate	Certified Rate	Total Extension	Total Extension After TIF & EZ	Total Extension w/Overlaps	Percent
002 EDUCATION	5,139,290	2.0000	2.024515	2.0000	2.0000	\$16,093.80	\$16,093.80	\$5,077,059.04	49.7649
003 BONDS AND INTEREST	700,001	0.0000	0.275751	0.2758	0.2758	\$2,219.34	\$2,219.34	\$700,126.44	6.8626
004 OPERATIONS & MAINTENAN	1,284,823	0.0000	0.506129	0.5061	0.5061	\$4,072.54	\$4,072.54	\$1,284,749.79	12.5930
005 I. M. R. F.	50,000	0.0000	0.019696	0.0197	0.0197	\$158.52	\$158.52	\$50,009.03	0.4902
030 TRANSPORTATION SYSTEM	513,929	0.2000	0.202452	0.2000	0.2000	\$1,609.38	\$1,609.38	\$507,705.90	4.9765
031 WORKING CASH	128,482	0.0500	0.050613	0.0500	0.0500	\$402.35	\$402.35	\$126,926.48	1.2441
032 FIRE PREV/SFTY/ENERGY	128,482	0.0500	0.050613	0.0500	0.0500	\$402.35	\$402.35	\$126,926.48	1.2441
033 SPECIAL EDUCATION	102,786	0.0400	0.040490	0.0400	0.0400	\$321.88	\$321.88	\$101,541.18	0.9953
035 TORT JUDGMENTS, LIABILIT	2,000,000	0.0000	0.787858	0.7879	0.7879	\$6,340.15	\$6,340.15	\$2,000,107.41	19.6048
047 SOCIAL SECURITY	100,000	0.0000	0.039393	0.0394	0.0394	\$317.05	\$317.05	\$100,018.06	0.9804
057 LEASE/PURCHASE/RENTAL	128,482	0.0500	0.050613	0.0500	0.0500	\$402.35	\$402.35	\$126,926.48	1.2441
Totals	10,276,275		4.048123	4.0189	4.0189	\$32,339.71	\$32,339.71	\$10,202,096.29	100.0000

Given under my hand and the official seal of my office this 29th day of July, 2025


Amy Britton, County Clerk and Recorder



FINAL Tax Computation Report Clay County

Taxing District U002 - Richland County School Unit #1

Equalization Factor 1.0000

Property Type	Total EAV	Rate Setting EAV
Farm	2,538,448	2,538,448
Residential	425,041	425,041
Commercial	71,271	71,271
Industrial	0	0
Mineral	220,565	220,565
State Railroad	0	0
Local Railroad	0	0
County Total	3,255,325	3,255,325
Total + Overlap	344,075,270	344,075,270

Other Values	
EZ Value Abated	0
EZ Tax Abated	\$0.00
New Property	7,154
TIF Increment	0

Overlapping County	Overlap EAV
Jasper County	322,730
Lawrence County	*33,784
Richland County	338,401,687
Wayne County	2,353,190
Total	341,111,391


** denotes use of estimated EAV*

Fund/Name	Levy Request	Maximum Rate	Calc'ed Rate	Actual Rate	Certified Rate	Total Extension	Total Extension After TIF & EZ	Total Extension w/Overlaps	Percent
002 EDUCATION	6,364,362	1.8400	1.849701	1.8400	1.8400	\$59,897.98	\$59,897.98	\$6,330,984.97	46.0900
003 BONDS AND INTEREST	1,854,897	0.0000	0.539096	0.5391	0.5391	\$17,549.46	\$17,549.46	\$1,854,909.78	13.5038
004 OPERATIONS & MAINTENAN	1,729,446	0.5000	0.502636	0.5000	0.5000	\$16,276.63	\$16,276.63	\$1,720,376.35	12.5244
005 I. M. R. F.	445,000	0.0000	0.129332	0.1293	0.1293	\$4,209.14	\$4,209.14	\$444,889.32	3.2388
030 TRANSPORTATION SYSTEM	691,778	0.2000	0.201054	0.2000	0.2000	\$6,510.65	\$6,510.65	\$688,150.54	5.0098
031 WORKING CASH	172,945	0.0500	0.050264	0.0500	0.0500	\$1,627.66	\$1,627.66	\$172,037.64	1.2524
032 FIRE PREV/SFTY/ENERGY	172,945	0.0500	0.050264	0.0500	0.0500	\$1,627.66	\$1,627.66	\$172,037.64	1.2524
033 SPECIAL EDUCATION	138,356	0.0400	0.040211	0.0400	0.0400	\$1,302.13	\$1,302.13	\$137,630.11	1.0020
035 TORT JUDGMENTS, LIABILIT	1,700,000	0.0000	0.494078	0.4941	0.4941	\$16,084.56	\$16,084.56	\$1,700,075.91	12.3766
047 SOCIAL SECURITY	515,000	0.0000	0.149677	0.1497	0.1497	\$4,873.22	\$4,873.22	\$515,080.68	3.7498
Totals	13,784,729		4.006313	3.9922	3.9922	\$129,959.09	\$129,959.09	\$13,736,172.94	100.0000

Given under my hand and the official seal of my office this 29th day of July, 2025

Amy Britton

Amy Britton, County Clerk and Recorder



FINAL Tax Computation Report Clay County

Taxing District U010 - Clay City School District 10

Equalization Factor 1.0000

Property Type	Total EAV	Rate Setting EAV
Farm	31,338,954	31,113,739
Residential	10,866,146	9,475,753
Commercial	3,264,377	2,515,985
Industrial	152,130	152,066
Mineral	1,207,608	1,207,608
State Railroad	554,603	554,603
Local Railroad	0	0
County Total	47,383,818	45,019,754
Total + Overlap	55,048,009	52,683,945

Other Values	
EZ Value Abated	0
EZ Tax Abated	\$0.00
New Property	393,755
TIF Increment	2,364,064

Overlapping County	Overlap EAV
Richland County	227,258
Wayne County	8,338,809
Total	8,566,067


** denotes use of estimated EAV*

Fund/Name	Levy Request	Maximum Rate	Calc'ed Rate	Actual Rate	Certified Rate	Total Extension	Total Extension After TIF & EZ	Total Extension w/Overlaps	Percent
002 EDUCATION	991,000	2.1000	1.881029	1.8810	1.8810	\$891,289.62	\$846,821.57	\$990,985.01	57.2306
003 BONDS AND INTEREST	0	0.0000	0.000000	0.0000	0.0000	\$0.00	\$0.00	\$0.00	0.0000
004 OPERATIONS & MAINTENAN	235,000	0.5000	0.446056	0.4461	0.4461	\$211,379.21	\$200,833.12	\$235,023.08	13.5729
005 I. M. R. F.	1,000	0.0000	0.001898	0.0019	0.0019	\$900.29	\$855.38	\$1,000.99	0.0578
030 TRANSPORTATION SYSTEM	95,000	0.2000	0.180321	0.1803	0.1803	\$85,433.02	\$81,170.62	\$94,989.15	5.4857
031 WORKING CASH	22,500	0.0500	0.042708	0.0427	0.0427	\$20,232.89	\$19,223.43	\$22,496.04	1.2992
032 FIRE PREV/SFTY/ENERGY	22,000	0.0500	0.041759	0.0418	0.0418	\$19,806.44	\$18,818.26	\$22,021.89	1.2718
033 SPECIAL EDUCATION	18,000	0.0400	0.034166	0.0342	0.0342	\$16,205.27	\$15,396.76	\$18,017.91	1.0406
035 TORT JUDGMENTS, LIABILIT	255,000	0.0000	0.484018	0.4840	0.4840	\$229,337.68	\$217,895.61	\$254,990.29	14.7260
047 SOCIAL SECURITY	70,000	0.0000	0.132868	0.1329	0.1329	\$62,973.09	\$59,831.25	\$70,016.96	4.0436
057 LEASE/PURCHASE/RENTAL	22,000	0.0500	0.041759	0.0418	0.0418	\$19,806.44	\$18,818.26	\$22,021.89	1.2718
Totals	1,731,500		3.286582	3.2867	3.2867	\$1,557,363.95	\$1,479,664.26	\$1,731,563.21	100.0000

Given under my hand and the official seal of my office this 29th day of July, 2025

Amy Britton

Amy Britton, County Clerk and Recorder



FINAL Tax Computation Report Clay County

Taxing District U025 - North Clay School District 25

Equalization Factor 1.0000

Property Type	Total EAV	Rate Setting EAV
Farm	61,241,462	60,769,066
Residential	21,198,038	20,794,997
Commercial	5,737,636	3,923,292
Industrial	306,116	296,066
Mineral	1,002,775	1,002,775
State Railroad	2,365,616	2,365,616
Local Railroad	0	0
County Total	91,851,643	89,151,812
Total + Overlap	92,081,513	89,381,682


Other Values	
EZ Value Abated	0
EZ Tax Abated	\$0.00
New Property	1,765,602
TIF Increment	2,699,831

Overlapping County	Overlap EAV
Effingham County	*229,870
Total	229,870


** denotes use of estimated EAV*

Fund/Name	Levy Request	Maximum Rate	Calc'ed Rate	Actual Rate	Certified Rate	Total Extension	Total Extension After TIF & EZ	Total Extension w/Overlaps	Percent
002 EDUCATION	1,190,186	1.8400	1.331577	1.3316	1.3316	\$1,223,096.48	\$1,187,145.53	\$1,190,206.48	44.4132
003 BONDS AND INTEREST	594,813	0.0000	0.665475	0.6655	0.6655	\$611,272.68	\$593,305.31	\$594,835.09	22.1967
004 OPERATIONS & MAINTENAN	386,647	0.5000	0.432580	0.4326	0.4326	\$397,350.21	\$385,670.74	\$386,665.16	14.4287
005 I. M. R. F.	155,000	0.0000	0.173414	0.1734	0.1734	\$159,270.75	\$154,589.24	\$154,987.84	5.7835
030 TRANSPORTATION SYSTEM	50,694	0.2000	0.056716	0.0567	0.0567	\$52,079.88	\$50,549.08	\$50,679.41	1.8911
031 WORKING CASH	33,509	0.0500	0.037490	0.0375	0.0375	\$34,444.37	\$33,431.93	\$33,518.13	1.2508
032 FIRE PREV/SFTY/ENERGY	4,296	0.0500	0.004806	0.0048	0.0048	\$4,408.88	\$4,279.29	\$4,290.32	0.1601
033 SPECIAL EDUCATION	32,307	0.0400	0.036145	0.0361	0.0361	\$33,158.44	\$32,183.80	\$32,266.79	1.2041
035 TORT JUDGMENTS, LIABILIT	185,000	0.0000	0.206978	0.2070	0.2070	\$190,132.90	\$184,544.25	\$185,020.08	6.9041
047 SOCIAL SECURITY	13,000	0.0000	0.014544	0.0145	0.0145	\$13,318.49	\$12,927.01	\$12,960.34	0.4836
057 LEASE/PURCHASE/RENTAL	34,369	0.0500	0.038452	0.0385	0.0385	\$35,362.88	\$34,323.45	\$34,411.95	1.2841
Totals	2,679,821		2.998177	2.9982	2.9982	\$2,753,895.96	\$2,672,949.63	\$2,679,841.59	100.0000

Given under my hand and the official seal of my office this 29th day of July, 2025



Amy Britton, County Clerk and Recorder



FINAL Tax Computation Report Clay County

Taxing District U030 - Dieterich School District 30

Equalization Factor 1.0000

Property Type	Total EAV	Rate Setting EAV
Farm	208,878	208,878
Residential	0	0
Commercial	0	0
Industrial	0	0
Mineral	0	0
State Railroad	0	0
Local Railroad	0	0
County Total	208,878	208,878
Total + Overlap	64,234,545	64,234,545

Other Values	
EZ Value Abated	0
EZ Tax Abated	\$0.00
New Property	0
TIF Increment	0

Overlapping County	Overlap EAV
Cumberland County	3,466,828
Effingham County	*56,229,739
Jasper County	4,329,100
Total	64,025,667


** denotes use of estimated EAV*

Fund/Name	Levy Request	Maximum Rate	Calc'ed Rate	Actual Rate	Certified Rate	Total Extension	Total Extension After TIF & EZ	Total Extension w/Overlaps	Percent
002 EDUCATION	1,370,952	1.8400	2.134291	1.8400	1.8400	\$3,843.36	\$3,843.36	\$1,181,915.63	46.8767
003 BONDS AND INTEREST	374,861	0.0000	0.583582	0.5836	0.5836	\$1,219.01	\$1,219.01	\$374,872.80	14.8680
004 OPERATIONS & MAINTENAN	372,542	0.5000	0.579971	0.5000	0.5000	\$1,044.39	\$1,044.39	\$321,172.73	12.7382
005 I. M. R. F.	50,000	0.0000	0.077840	0.0778	0.0778	\$162.51	\$162.51	\$49,974.48	1.9821
030 TRANSPORTATION SYSTEM	149,017	0.2000	0.231989	0.2000	0.2000	\$417.76	\$417.76	\$128,469.09	5.0953
031 WORKING CASH	37,255	0.0500	0.057998	0.0500	0.0500	\$104.44	\$104.44	\$32,117.27	1.2738
032 FIRE PREV/SFTY/ENERGY	37,255	0.0500	0.057998	0.0500	0.0500	\$104.44	\$104.44	\$32,117.27	1.2738
033 SPECIAL EDUCATION	29,804	0.0400	0.046399	0.0400	0.0400	\$83.55	\$83.55	\$25,693.82	1.0190
035 TORT JUDGMENTS, LIABILIT	150,000	0.0000	0.233519	0.2335	0.2335	\$487.73	\$487.73	\$149,987.66	5.9487
047 SOCIAL SECURITY	225,000	0.0000	0.350279	0.3503	0.3503	\$731.70	\$731.70	\$225,013.61	8.9244
057 LEASE/PURCHASE/RENTAL	0	0.0500	0.000000	0.0000	0.0000	\$0.00	\$0.00	\$0.00	0.0000
Totals	2,796,686		4.353866	3.9252	3.9252	\$8,198.89	\$8,198.89	\$2,521,334.36	100.0000

Given under my hand and the official seal of my office this 29th day of July, 2025

Amy Britton

Amy Britton, County Clerk and Recorder



FINAL Tax Computation Report Clay County

Taxing District U035 - Flora School District 35


Equalization Factor 1.0000

Property Type	Total EAV	Rate Setting EAV
Farm	39,725,822	39,621,698
Residential	60,400,827	55,640,268
Commercial	22,878,284	19,033,533
Industrial	16,597,080	14,702,070
Mineral	434,434	434,434
State Railroad	4,313,088	4,313,088
Local Railroad	0	0
County Total	144,349,535	133,745,091
Total + Overlap	155,895,892	145,291,448


Other Values		Overlapping County	Overlap EAV
EZ Value Abated	1,861,584	Marion County	64,320
EZ Tax Abated	\$66,782.46	Wayne County	13,377,467
New Property	2,247,425	Total	13,441,787
TIF Increment	8,742,860	<i>* denotes use of estimated EAV</i>	

Fund/Name	Levy Request	Maximum Rate	Calc'ed Rate	Actual Rate	Certified Rate	Total Extension	Total Extension After TIF & EZ	Total Extension w/Overlaps	Percent
002 EDUCATION	2,773,705	2.0000	1.909063	1.9091	1.9091	\$2,755,776.97	\$2,553,327.53	\$2,773,759.03	53.2168
003 BONDS AND INTEREST	579,055	0.0000	0.398547	0.3985	0.3985	\$575,232.90	\$532,974.19	\$578,986.42	11.1083
004 OPERATIONS & MAINTENAN	693,426	0.5000	0.477266	0.4773	0.4773	\$688,980.33	\$638,365.32	\$693,476.08	13.3049
005 I. M. R. F.	185,000	0.0000	0.127330	0.1273	0.1273	\$183,756.96	\$170,257.50	\$184,956.01	3.5485
030 TRANSPORTATION SYSTEM	277,370	0.2000	0.190906	0.1909	0.1909	\$275,563.26	\$255,319.38	\$277,361.37	5.3214
031 WORKING CASH	69,343	0.0500	0.047727	0.0477	0.0477	\$68,854.73	\$63,796.41	\$69,304.02	1.3297
032 FIRE PREV/SFTY/ENERGY	69,343	0.0500	0.047727	0.0477	0.0477	\$68,854.73	\$63,796.41	\$69,304.02	1.3297
033 SPECIAL EDUCATION	55,474	0.0400	0.038181	0.0382	0.0382	\$55,141.52	\$51,090.62	\$55,501.33	1.0648
035 TORT JUDGMENTS, LIABILIT	165,250	0.0000	0.113737	0.1137	0.1137	\$164,125.42	\$152,068.17	\$165,196.38	3.1694
047 SOCIAL SECURITY	275,000	0.0000	0.189275	0.1893	0.1893	\$273,253.67	\$253,179.46	\$275,036.71	5.2768
057 LEASE/PURCHASE/RENTAL	69,343	0.0500	0.047727	0.0477	0.0477	\$68,854.73	\$63,796.41	\$69,304.02	1.3297
Totals	5,212,309		3.587486	3.5874	3.5874	\$5,178,395.22	\$4,797,971.40	\$5,212,185.39	100.0000

Given under my hand and the official seal of my office this 29th day of July, 2025



Amy Britton, County Clerk and Recorder



FINAL Tax Computation Report Clay County

Taxing District U040 - Effingham School District 40

Equalization Factor 1.0000


Property Type	Total EAV	Rate Setting EAV	Other Values		Overlapping County	Overlap EAV
Farm	35,295	35,295	EZ Value Abated	0	Effingham County	*622,738,772
Residential	34,577	34,577	EZ Tax Abated	\$0.00	Total	622,738,772
Commercial	0	0	New Property	0	<i>* denotes use of estimated EAV</i>	
Industrial	0	0	TIF Increment	0		
Mineral	0	0				
State Railroad	0	0				
Local Railroad	0	0				
County Total	69,872	69,872				
Total + Overlap	622,808,644	622,808,644				

Fund/Name	Levy Request	Maximum Rate	Calc'ed Rate	Actual Rate	Certified Rate	Total Extension	Total Extension After TIF & EZ	Total Extension w/Overlaps	Percent
002 EDUCATION	14,830,400	1.8400	2.381213	1.8400	1.8400	\$1,285.64	\$1,285.64	\$11,459,679.05	49.2330
003 BONDS AND INTEREST	1,623,691	0.0000	0.260705	0.2607	0.2607	\$182.16	\$182.16	\$1,623,662.13	6.9757
004 OPERATIONS & MAINTENAN	4,030,000	0.5000	0.647069	0.5000	0.5000	\$349.36	\$349.36	\$3,114,043.22	13.3786
005 I. M. R. F.	500,000	0.0000	0.080282	0.0803	0.0803	\$56.11	\$56.11	\$500,115.34	2.1487
030 TRANSPORTATION SYSTEM	1,612,000	0.2000	0.258828	0.2000	0.2000	\$139.74	\$139.74	\$1,245,617.29	5.3513
031 WORKING CASH	403,000	0.0500	0.064707	0.0500	0.0500	\$34.94	\$34.94	\$311,404.32	1.3380
032 FIRE PREV/SFTY/ENERGY	403,000	0.0500	0.064707	0.0500	0.0500	\$34.94	\$34.94	\$311,404.32	1.3380
033 SPECIAL EDUCATION	322,400	0.0400	0.051766	0.0400	0.0400	\$27.95	\$27.95	\$249,123.46	1.0703
035 TORT JUDGMENTS GENERA	3,600,000	0.0000	0.578027	0.5780	0.5780	\$403.86	\$403.86	\$3,599,833.96	15.4656
047 SOCIAL SECURITY	550,000	0.0000	0.088310	0.0883	0.0883	\$61.70	\$61.70	\$549,940.03	2.3628
057 LEASE/PURCHASE/RENTAL	403,000	0.0500	0.064707	0.0500	0.0500	\$34.94	\$34.94	\$311,404.32	1.3380
Totals	28,277,491		4.540321	3.7373	3.7373	\$2,611.34	\$2,611.34	\$23,276,227.44	100.0000

Given under my hand and the official seal of my office this 29th day of July, 2025



Amy Britton, County Clerk and Recorder



FINAL Tax Computation Report Clay County

Taxing District U401 - South Central School District 401


Equalization Factor 1.0000

Property Type	Total EAV	Rate Setting EAV
Farm	33,194	33,194
Residential	0	0
Commercial	0	0
Industrial	0	0
Mineral	0	0
State Railroad	0	0
Local Railroad	0	0
County Total	33,194	33,194
Total + Overlap	106,885,368	106,885,368


Other Values	Overlapping County	Overlap EAV
EZ Value Abated	Fayette County	39,600,696
EZ Tax Abated	Marion County	67,251,478
New Property	Total	106,852,174
TIF Increment	<i>* denotes use of estimated EAV</i>	

Fund/Name	Levy Request	Maximum Rate	Calc'ed Rate	Actual Rate	Certified Rate	Total Extension	Total Extension After TIF & EZ	Total Extension w/Overlaps	Percent
002 EDUCATION	1,847,824	2.0000	1.728790	1.7288	1.7288	\$573.86	\$573.86	\$1,847,834.24	40.0008
003 BONDS AND INTEREST	1,403,489	0.0000	1.313079	1.3131	1.3131	\$435.87	\$435.87	\$1,403,511.77	30.3823
004 OPERATIONS & MAINTENAN	497,532	0.5000	0.465482	0.4655	0.4655	\$154.52	\$154.52	\$497,551.39	10.7708
005 I. M. R. F.	121,400	0.0000	0.113580	0.1136	0.1136	\$37.71	\$37.71	\$121,421.78	2.6286
030 TRANSPORTATION SYSTEM	191,154	0.2000	0.178840	0.1788	0.1788	\$59.35	\$59.35	\$191,111.04	4.1370
031 WORKING CASH	42,479	0.0500	0.039743	0.0397	0.0397	\$13.18	\$13.18	\$42,433.49	0.9187
032 FIRE PREV/SFTY/ENERGY	42,479	0.0500	0.039743	0.0397	0.0397	\$13.18	\$13.18	\$42,433.49	0.9187
033 SPECIAL EDUCATION	33,983	0.0400	0.031794	0.0318	0.0318	\$10.56	\$10.56	\$33,989.55	0.7361
035 TORT JUDGMENTS GENERA	281,500	0.0000	0.263366	0.2634	0.2634	\$87.43	\$87.43	\$281,536.06	6.0943
047 SOCIAL SECURITY	115,200	0.0000	0.107779	0.1078	0.1078	\$35.78	\$35.78	\$115,222.43	2.4940
057 LEASE/PURCHASE/RENTAL	42,479	0.0500	0.039743	0.0397	0.0397	\$13.18	\$13.18	\$42,433.49	0.9187
Totals	4,619,519		4.321939	4.3219	4.3219	\$1,434.62	\$1,434.62	\$4,619,478.73	100.0000

Given under my hand and the official seal of my office this 29th day of July, 2025



Amy Britton, County Clerk and Recorder



FINAL Tax Computation Report Clay County

Taxing District VCCC - Clay City Village

Equalization Factor 1.0000


Property Type	Total EAV	Rate Setting EAV
Farm	963,604	738,389
Residential	5,514,762	4,124,369
Commercial	2,268,287	1,519,895
Industrial	49,987	49,923
Mineral	3,309	3,309
State Railroad	184,168	184,168
Local Railroad	0	0
County Total	8,984,117	6,620,053
Total + Overlap	8,984,117	6,620,053


Other Values	
EZ Value Abated	0
EZ Tax Abated	\$0.00
New Property	29,972
TIF Increment	2,364,064

Road and Bridge Transfer		
Road District	Fund	Amount Extended
TT11R - N Stanford Road District	007	\$172.22
TT12R - N Clay City Road District	007	\$7,888.24
Total		\$8,060.46

Fund/Name	Levy Request	Maximum Rate	Calc'ed Rate	Actual Rate	Certified Rate	Total Extension	Total Extension After TIF & EZ	Total Extension w/Overlaps	Percent
001 CORPORATE	15,000	0.2390	0.226584	0.2266	0.2266	\$20,358.01	\$15,001.04	\$15,001.04	18.4844
003 BONDS AND INTEREST	0	0.0000	0.000000	0.0000	0.0000	\$0.00	\$0.00	\$0.00	0.0000
005 I. M. R. F.	16,000	0.0000	0.241690	0.2417	0.2417	\$21,714.61	\$16,000.67	\$16,000.67	19.7161
007 ROAD AND BRIDGE	0	0.0000	0.000000	0.0000	0.0000	\$0.00	\$0.00	\$0.00	0.0000
027 AUDIT	22,000	0.0000	0.332324	0.3324	0.3324	\$29,863.20	\$22,005.06	\$22,005.06	27.1148
035 TORT JUDGMENTS, LIABILIT	20,000	0.0000	0.302112	0.3022	0.3022	\$27,150.00	\$20,005.80	\$20,005.80	24.6513
047 SOCIAL SECURITY	8,140	0.0000	0.122960	0.1230	0.1230	\$11,050.46	\$8,142.67	\$8,142.67	10.0334
Totals	81,140		1.225670	1.2259	1.2259	\$110,136.28	\$81,155.24	\$81,155.24	100.0000

Given under my hand and the official seal of my
Office this 29th day of July, 2025


Amy Britton, County Clerk and Recorder



FINAL Tax Computation Report Clay County

Taxing District VCFL - Flora City

Equalization Factor 1.0000


Property Type	Total EAV	Rate Setting EAV
Farm	453,434	349,310
Residential	39,148,601	33,808,618
Commercial	20,618,196	13,847,542
Industrial	11,942,674	8,186,082
Mineral	0	0
State Railroad	662,075	662,075
Local Railroad	0	0
County Total	72,824,980	56,853,627
Total + Overlap	72,824,980	56,853,627

Other Values	
EZ Value Abated	7,228,493
EZ Tax Abated	\$153,446.48
New Property	637,683
TIF Increment	8,742,860


Road and Bridge Transfer		
Road District	Fund	Amount Extended
TT10R - N Harter Road District	007	\$65,901.78
TT11R - N Stanford Road District	007	\$11,304.53
Total		\$77,206.31

Fund/Name	Levy Request	Maximum Rate	Calc'ed Rate	Actual Rate	Certified Rate	Total Extension	Total Extension After TIF & EZ	Total Extension w/Overlaps	Percent
001 CORPORATE	408,769	0.0000	0.718985	0.7190	0.7190	\$523,611.61	\$408,777.58	\$408,777.58	33.8704
003 BONDS AND INTEREST	0	0.0000	0.000000	0.0000	0.0000	\$0.00	\$0.00	\$0.00	0.0000
005 I. M. R. F.	120,000	0.0000	0.211068	0.2111	0.2111	\$153,733.53	\$120,018.01	\$120,018.01	9.9444
007 ROAD AND BRIDGE	0	0.0000	0.000000	0.0000	0.0000	\$0.00	\$0.00	\$0.00	0.0000
012 FIRE PROTECTION	70,745	0.0000	0.124434	0.1245	0.1245	\$90,667.10	\$70,782.77	\$70,782.77	5.8649
014 POLICE PROTECTION	63,000	0.0000	0.110811	0.1109	0.1109	\$80,762.90	\$63,050.67	\$63,050.67	5.2242
015 POLICE PENSION	200,000	0.0000	0.351781	0.3518	0.3518	\$256,198.28	\$200,011.06	\$200,011.06	16.5725
016 LIBRARY	61,356	0.0000	0.107919	0.1080	0.1080	\$78,650.98	\$61,401.92	\$61,401.92	5.0876
035 TORT JUDGMENTS, LIABILIT	119,045	0.0000	0.209389	0.2094	0.2094	\$152,495.51	\$119,051.49	\$119,051.49	9.8643
042 PARK/PARK MAINTENANCE	22,780	0.0000	0.040068	0.0401	0.0401	\$29,202.82	\$22,798.30	\$22,798.30	1.8890
043 PLAYGROUND & RECREATIC	33,770	0.0000	0.059398	0.0594	0.0594	\$43,258.04	\$33,771.05	\$33,771.05	2.7982
046 EMERGENCY SERV. & DISAS	14,825	0.0000	0.026076	0.0261	0.0261	\$19,007.32	\$14,838.80	\$14,838.80	1.2295
047 SOCIAL SECURITY	81,344	0.0000	0.143076	0.1431	0.1431	\$104,212.55	\$81,357.54	\$81,357.54	6.7411
125 PAVING & LIGHTING, STREE	11,000	0.0000	0.019348	0.0194	0.0194	\$14,128.05	\$11,029.60	\$11,029.60	0.9139
Totals	1,206,634		2.122353	2.1228	2.1228	\$1,545,928.69	\$1,206,888.79	\$1,206,888.79	100.0000

Given under my hand and the official seal of my office this 29th day of July, 2025



Amy Britton, County Clerk and Recorder



FINAL Tax Computation Report Clay County

Taxing District VCIO - Iola Village

Equalization Factor 1.0000


Property Type	Total EAV	Rate Setting EAV
Farm	330,844	330,844
Residential	725,507	725,507
Commercial	22,746	22,746
Industrial	162,654	162,654
Mineral	0	0
State Railroad	0	0
Local Railroad	0	0
County Total	1,241,751	1,241,751
Total + Overlap	1,241,751	1,241,751


Other Values	
EZ Value Abated	0
EZ Tax Abated	\$0.00
New Property	35,858
TIF Increment	0

Road and Bridge Transfer		
Road District	Fund	Amount Extended
TT01R - Larkinsburg Road District	007	\$1,518.66
Total		\$1,518.66

Fund/Name	Levy Request	Maximum Rate	Calc'ed Rate	Actual Rate	Certified Rate	Total Extension	Total Extension After TIF & EZ	Total Extension w/Overlaps	Percent
001 CORPORATE	3,347	0.3330	0.269539	0.2696	0.2696	\$3,347.76	\$3,347.76	\$3,347.76	22.7280
007 ROAD & BRIDGE TRANSFER	0	0.0000	0.000000	0.0000	0.0000	\$0.00	\$0.00	\$0.00	0.0000
027 AUDIT	5,500	0.0000	0.442923	0.4430	0.4430	\$5,500.96	\$5,500.96	\$5,500.96	37.3462
035 TORT JUDGMENTS, LIABILIT	5,880	0.0000	0.473525	0.4736	0.4736	\$5,880.93	\$5,880.93	\$5,880.93	39.9258
Totals	14,727		1.185987	1.1862	1.1862	\$14,729.65	\$14,729.65	\$14,729.65	100.0000

Given under my hand and the official seal of my
Office this 29th day of July, 2025


Amy Britton, County Clerk and Recorder



FINAL Tax Computation Report Clay County

Taxing District VCLV - Louisville Village

Equalization Factor 1.0000

Property Type	Total EAV	Rate Setting EAV
Farm	628,999	156,603
Residential	7,935,614	7,532,573
Commercial	4,628,073	2,813,729
Industrial	137,256	127,206
Mineral	0	0
State Railroad	0	0
Local Railroad	0	0
County Total	13,329,942	10,630,111
Total + Overlap	13,329,942	10,630,111

Other Values	
EZ Value Abated	0
EZ Tax Abated	\$0.00
New Property	124,207
TIF Increment	2,699,831

Road and Bridge Transfer		
Road District	Fund	Amount Extended
TT06R - Louisville Road District	007	\$16,062.10
Total		\$16,062.10

Fund/Name	Levy Request	Maximum Rate	Calc'ed Rate	Actual Rate	Certified Rate	Total Extension	Total Extension After TIF & EZ	Total Extension w/Overlaps	Percent
001 CORPORATE	24,900	0.2398	0.234240	0.2343	0.2343	\$31,232.05	\$24,906.35	\$24,906.35	14.3418
005 I. M. R. F.	2,000	0.0000	0.018815	0.0189	0.0189	\$2,519.36	\$2,009.09	\$2,009.09	1.1569
007 ROAD AND BRIDGE	0	0.0000	0.000000	0.0000	0.0000	\$0.00	\$0.00	\$0.00	0.0000
014 POLICE PROTECTION	7,730	0.0750	0.072718	0.0728	0.0728	\$9,704.20	\$7,738.72	\$7,738.72	4.4561
017 CEMETERY	2,600	0.0250	0.024459	0.0245	0.0245	\$3,265.84	\$2,604.38	\$2,604.38	1.4997
027 AUDIT	14,000	0.0000	0.131701	0.1318	0.1318	\$17,568.86	\$14,010.49	\$14,010.49	8.0676
035 TORT JUDGMENTS, LIABILIT	56,000	0.0000	0.526805	0.5269	0.5269	\$70,235.46	\$56,010.05	\$56,010.05	32.2519
041 STREET LIGHTING	5,150	0.0500	0.048447	0.0485	0.0485	\$6,465.02	\$5,155.60	\$5,155.60	2.9687
046 EMERGENCY SERV. & DISAS	700	0.0250	0.006585	0.0066	0.0066	\$879.78	\$701.59	\$701.59	0.4040
047 SOCIAL SECURITY	56,000	0.0000	0.526805	0.5269	0.5269	\$70,235.46	\$56,010.05	\$56,010.05	32.2519
060 UNEMPLOYMENT INSURANC	500	0.0000	0.004704	0.0048	0.0048	\$639.84	\$510.25	\$510.25	0.2938
062 WORKERS COMPENSATION	4,000	0.0000	0.037629	0.0377	0.0377	\$5,025.39	\$4,007.55	\$4,007.55	2.3076
Totals	173,580		1.632908	1.6337	1.6337	\$217,771.26	\$173,664.12	\$173,664.12	100.0000

Given under my hand and the official seal of my office this 29th day of July, 2025



Amy Britton, County Clerk and Recorder



FINAL Tax Computation Report Clay County

Taxing District VCSS - Sailor Springs Village

Equalization Factor 1.0000


Property Type	Total EAV	Rate Setting EAV
Farm	32,865	32,865
Residential	378,503	378,503
Commercial	7,394	7,394
Industrial	0	0
Mineral	0	0
State Railroad	0	0
Local Railroad	0	0
County Total	418,762	418,762
Total + Overlap	418,762	418,762

Other Values	
EZ Value Abated	0
EZ Tax Abated	\$0.00
New Property	1,869
TIF Increment	0


Road and Bridge Transfer		
Road District	Fund	Amount Extended
TT04R - Pixley Road District	007	\$466.52
TT07R - Hoosier Road District	007	\$58.46
Total		\$524.98

Fund/Name	Levy Request	Maximum Rate	Calc'ed Rate	Actual Rate	Certified Rate	Total Extension	Total Extension After TIF & EZ	Total Extension w/Overlaps	Percent
001 CORPORATE	990	0.3330	0.236411	0.2365	0.2365	\$990.37	\$990.37	\$990.37	14.1160
007 ROAD AND BRIDGE	0	0.0000	0.000000	0.0000	0.0000	\$0.00	\$0.00	\$0.00	0.0000
027 AUDIT	3,000	0.0000	0.716397	0.7164	0.7164	\$3,000.01	\$3,000.01	\$3,000.01	42.7599
035 TORT JUDGMENTS, LIABILIT	2,447	0.0000	0.584342	0.5844	0.5844	\$2,447.25	\$2,447.25	\$2,447.25	34.8813
041 STREET LIGHTING	148	0.0500	0.035342	0.0354	0.0354	\$148.24	\$148.24	\$148.24	2.1129
062 WORKERS COMPENSATION	430	0.0000	0.102684	0.1027	0.1027	\$430.07	\$430.07	\$430.07	6.1299
Totals	7,015		1.675176	1.6754	1.6754	\$7,015.94	\$7,015.94	\$7,015.94	100.0000

Given under my hand and the official seal of my office this 29th day of July, 2025



Amy Britton, County Clerk and Recorder



FINAL Tax Computation Report Clay County

Taxing District VCXE - Xenia Village

Equalization Factor 1.0000


Property Type	Total EAV	Rate Setting EAV
Farm	567,397	567,397
Residential	2,188,670	2,188,670
Commercial	534,849	534,849
Industrial	233,675	233,675
Mineral	0	0
State Railroad	227,312	227,312
Local Railroad	0	0
County Total	3,751,903	3,751,903
Total + Overlap	3,751,903	3,751,903

Other Values	
EZ Value Abated	0
EZ Tax Abated	\$0.00
New Property	154,173
TIF Increment	0

Road and Bridge Transfer		
Road District	Fund	Amount Extended
TT13R - Xenia Road District	007	\$4,558.56
Total		\$4,558.56

Fund/Name	Levy Request	Maximum Rate	Calc'ed Rate	Actual Rate	Certified Rate	Total Extension	Total Extension After TIF & EZ	Total Extension w/Overlaps	Percent
001 CORPORATE	6,635	0.2500	0.176844	0.1769	0.1769	\$6,637.12	\$6,637.12	\$6,637.12	14.8718
007 ROAD AND BRIDGE	0	0.0000	0.000000	0.0000	0.0000	\$0.00	\$0.00	\$0.00	0.0000
014 POLICE PROTECTION	1,634	0.0750	0.043551	0.0436	0.0436	\$1,635.83	\$1,635.83	\$1,635.83	3.6654
026 SEWAGE/DISPOSAL	1,634	0.0750	0.043551	0.0436	0.0436	\$1,635.83	\$1,635.83	\$1,635.83	3.6654
027 AUDIT	4,520	0.0000	0.120472	0.1205	0.1205	\$4,521.04	\$4,521.04	\$4,521.04	10.1303
035 TORT JUDGMENTS, LIABILIT	11,340	0.0000	0.302247	0.3023	0.3023	\$11,342.00	\$11,342.00	\$11,342.00	25.4140
042 PARK/PARK MAINTENANCE	960	0.0750	0.025587	0.0256	0.0256	\$960.49	\$960.49	\$960.49	2.1522
047 SOCIAL SECURITY	13,545	0.0000	0.361017	0.3611	0.3611	\$13,548.12	\$13,548.12	\$13,548.12	30.3573
073 CHLORINATION OF SEWAGE	110	0.0200	0.002932	0.0030	0.0030	\$112.56	\$112.56	\$112.56	0.2522
130 WATER TREATMENT	480	0.0500	0.012794	0.0128	0.0128	\$480.24	\$480.24	\$480.24	1.0761
143 MEDICARE	3,755	0.0000	0.100083	0.1001	0.1001	\$3,755.65	\$3,755.65	\$3,755.65	8.4153
Totals	44,613		1.189078	1.1895	1.1895	\$44,628.88	\$44,628.88	\$44,628.88	100.0000

Given under my hand and the official seal of my office this 29th day of July, 2025



Amy Britton, County Clerk and Recorder



FINAL Tax Computation Report Clay County


Taxing District VTF1 - Flora TIF

Equalization Factor 1.0000


Property Type	Total EAV	TIF Base EAV	Other Values	
Farm	65,021	9,930	EZ Value Abated	0
Residential	5,888,469	1,408,811	EZ Tax Abated	\$0.00
Commercial	5,194,955	2,356,560	New Property	0
Industrial	243,172	209,746	TIF Increment	7,406,570
Mineral	0	0		
State Railroad	0	0		
Local Railroad	0	0		
County Total	11,391,617	3,985,047		
Total + Overlap	11,391,617	3,985,047		

Fund/Name	Levy Request	Maximum Rate	Calc'ed Rate	Actual Rate	Certified Rate	Total Extension	Total Extension After TIF & EZ	Total Extension w/Overlaps	Percent
001 CORPORATE	0	0.0000	0.000000	0.0000	0.0000	\$0.00	\$602,689.90	\$602,689.90	100.0000
Totals	0		0.000000	0.0000	0.0000	\$0.00	\$602,689.90	\$602,689.90	100.0000

Given under my hand and the official seal of my office this 29th day of July, 2025



Amy Britton, County Clerk and Recorder



FINAL Tax Computation Report Clay County

Taxing District VTF2 - Louisville TIF

Equalization Factor 1.0000

Property Type	Total EAV	TIF Base EAV	Other Values	
Farm	509,188	36,792	EZ Value Abated	0
Residential	907,347	504,306	EZ Tax Abated	\$0.00
Commercial	4,223,499	2,409,155	New Property	0
Industrial	137,256	127,206	TIF Increment	2,699,831
Mineral	0	0		
State Railroad	0	0		
Local Railroad	0	0		
County Total	5,777,290	3,077,459		
Total + Overlap	5,777,290	3,077,459		

Fund/Name	Levy Request	Maximum Rate	Calc'ed Rate	Actual Rate	Certified Rate	Total Extension	Total Extension After TIF & EZ	Total Extension w/Overlaps	Percent
001 CORPORATE	0	0.0000	0.000000	0.0000	0.0000	\$0.00	\$214,580.40	\$214,580.40	100.0000
Totals	0		0.000000	0.0000	0.0000	\$0.00	\$214,580.40	\$214,580.40	100.0000

Given under my hand and the official seal of my office this 29th day of July, 2025



Amy Britton, County Clerk and Recorder



FINAL Tax Computation Report Clay County


Taxing District VTF3 - CLAY CITY TIF

Equalization Factor 1.0000


Property Type	Total EAV	TIF Base EAV	Other Values	
Farm	519,747	294,532	EZ Value Abated	0
Residential	3,098,700	1,708,307	EZ Tax Abated	\$0.00
Commercial	2,181,850	1,433,458	New Property	0
Industrial	19,281	19,217	TIF Increment	2,364,064
Mineral	0	0		
State Railroad	0	0		
Local Railroad	0	0		
County Total	5,819,578	3,455,514		
Total + Overlap	5,819,578	3,455,514		

Fund/Name	Levy Request	Maximum Rate	Calc'ed Rate	Actual Rate	Certified Rate	Total Extension	Total Extension After TIF & EZ	Total Extension w/Overlaps	Percent
001 CORPORATE	0	0.0000	0.000000	0.0000	0.0000	\$0.00	\$168,477.16	\$168,477.16	100.0000
Totals	0		0.000000	0.0000	0.0000	\$0.00	\$168,477.16	\$168,477.16	100.0000

Given under my hand and the official seal of my office this 29th day of July, 2025



Amy Britton, County Clerk and Recorder



FINAL Tax Computation Report Clay County


Taxing District VTF4 - Flora TIF US 50 Corridor Area

Equalization Factor 1.0000

Property Type	Total EAV	TIF Base EAV	Other Values	
Farm	110,860	61,827	EZ Value Abated	0
Residential	1,018,961	738,060	EZ Tax Abated	\$0.00
Commercial	7,649,944	6,643,588	New Property	0
Industrial	0	0	TIF Increment	1,336,290
Mineral	0	0		
State Railroad	0	0		
Local Railroad	0	0		
County Total	8,779,765	7,443,475		
Total + Overlap	8,779,765	7,443,475		

Fund/Name	Levy Request	Maximum Rate	Calc'ed Rate	Actual Rate	Certified Rate	Total Extension	Total Extension After TIF & EZ	Total Extension w/Overlaps	Percent
001 CORPORATE	0	0.0000	0.000000	0.0000	0.0000	\$0.00	\$108,922.88	\$108,922.88	100.0000
Totals	0		0.000000	0.0000	0.0000	\$0.00	\$108,922.88	\$108,922.88	100.0000

Given under my hand and the official seal of my office this 29th day of July, 2025



Amy Britton, County Clerk and Recorder

